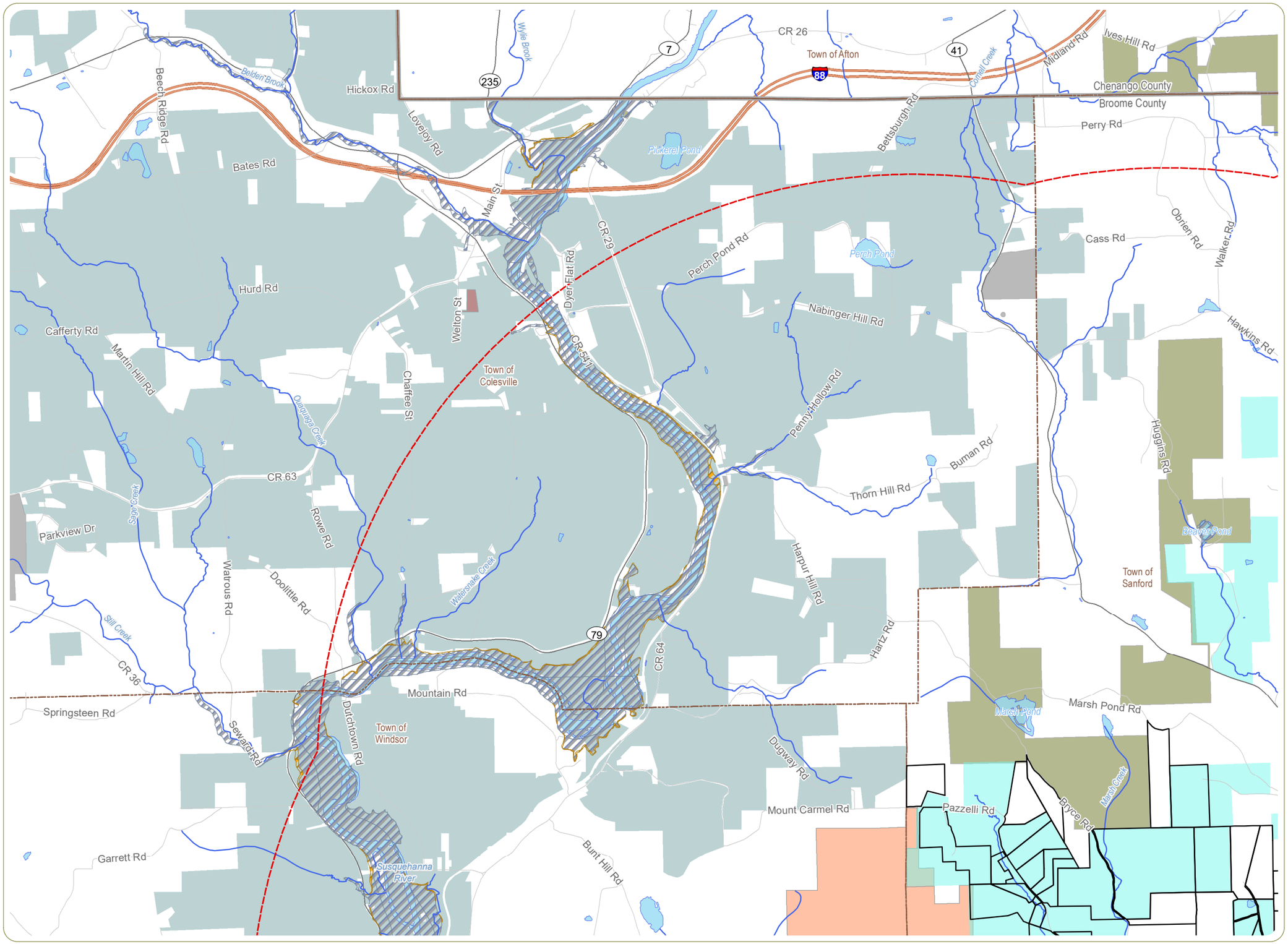

Bluestone Wind Project

Towns of Sanford and Windsor, Broome County, New York

Figure 4-7: Specially Designated Areas
Sheet 1 of 4

- River or Stream
- Delaware Highlands Conservancy Easement

Broome County Agricultural Districts:
- Agricultural District 3
- Agricultural District 4

FEMA Flood Hazard Zones:
- 1% Annual Chance of Flooding
- 0.2% Annual Chance of Flooding

NYS Protected Areas:
- Local Municipality Owned Land
- Non-government Organization
- State Owned Land
- Waterbody
- Facility Site
- 5-Mile Study Area
- Town Boundary
- County Boundary
- State Boundary

1:50,000

0 0.25 0.5 1 Miles

Sheet 1 | Sheet 2 | Sheet 3 | Sheet 4

Notes: 1. Basemap: ESRI StreetMap North America, 2008. **2.** This map was generated in ArcMap on September 11, 2018. **3.** This is a color graphic. Reproduction in grayscale may

N W E S

www.edrdpc.com

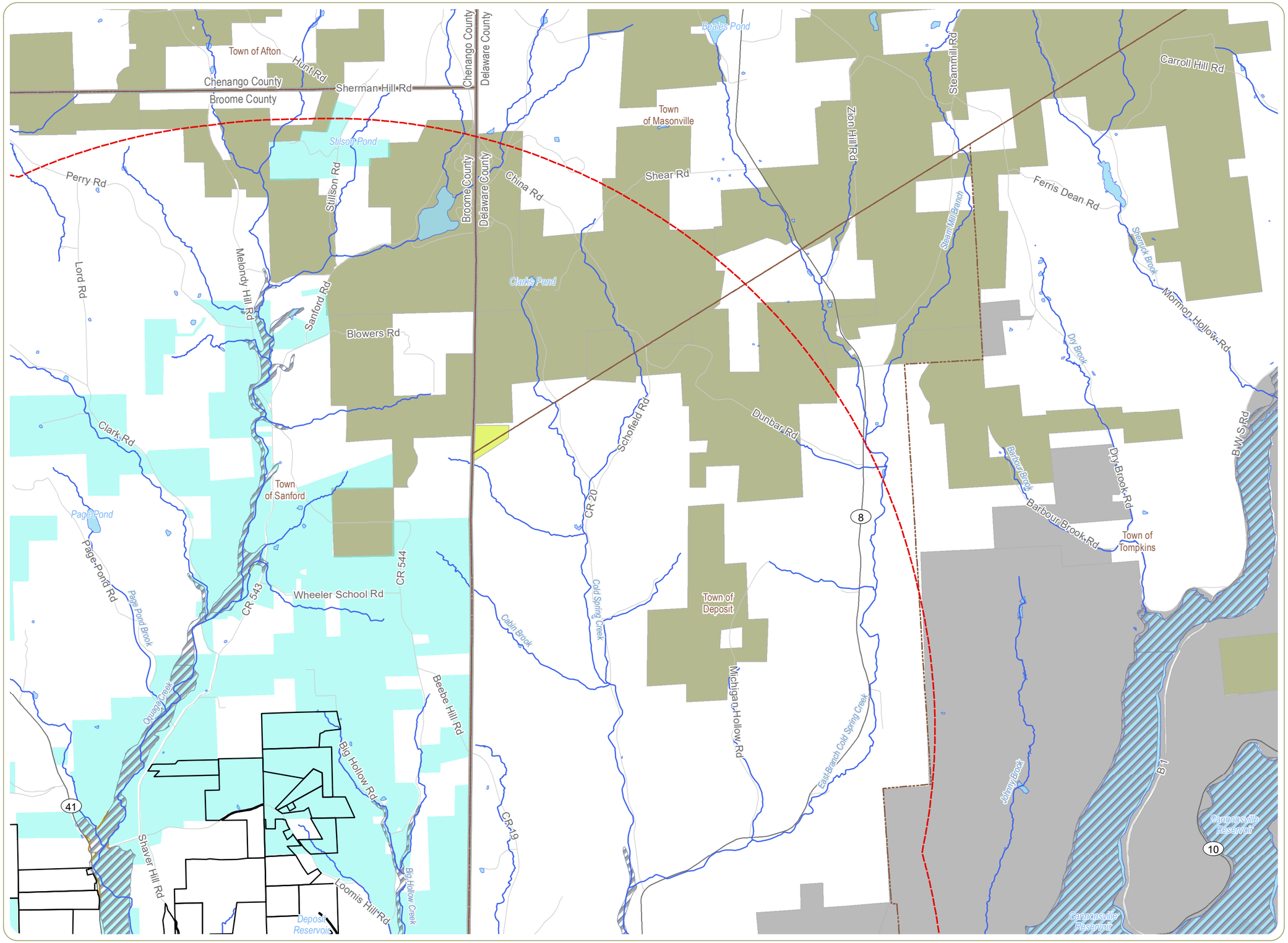

Bluestone Wind Project

Towns of Sanford and Windsor, Broome County, New York

Figure 4-7: Specially Designated Areas
Sheet 2 of 4

River or Stream

Broome County Agricultural Districts:

Agricultural District 3

FEMA Flood Hazard Zones:

1% Annual Chance of Flooding

0.2% Annual Chance of Flooding

NYS Protected Areas:

Local Municipality Owned Land

Private Ownership

State Owned Land

Waterbody

Facility Site

5-Mile Study Area

Town Boundary

County Boundary

State Boundary

1:50,000

0 0.25 0.5 1 Miles

Sheet 1 Sheet 2 Sheet 3 Sheet 4

Notes: 1. Basemap: ESRI StreetMap North America, 2008. **2.** This map was generated in ArcMap on September 11, 2018. **3.** This is a color graphic. Reproduction in grayscale may

N W E S

www.edrdpc.com

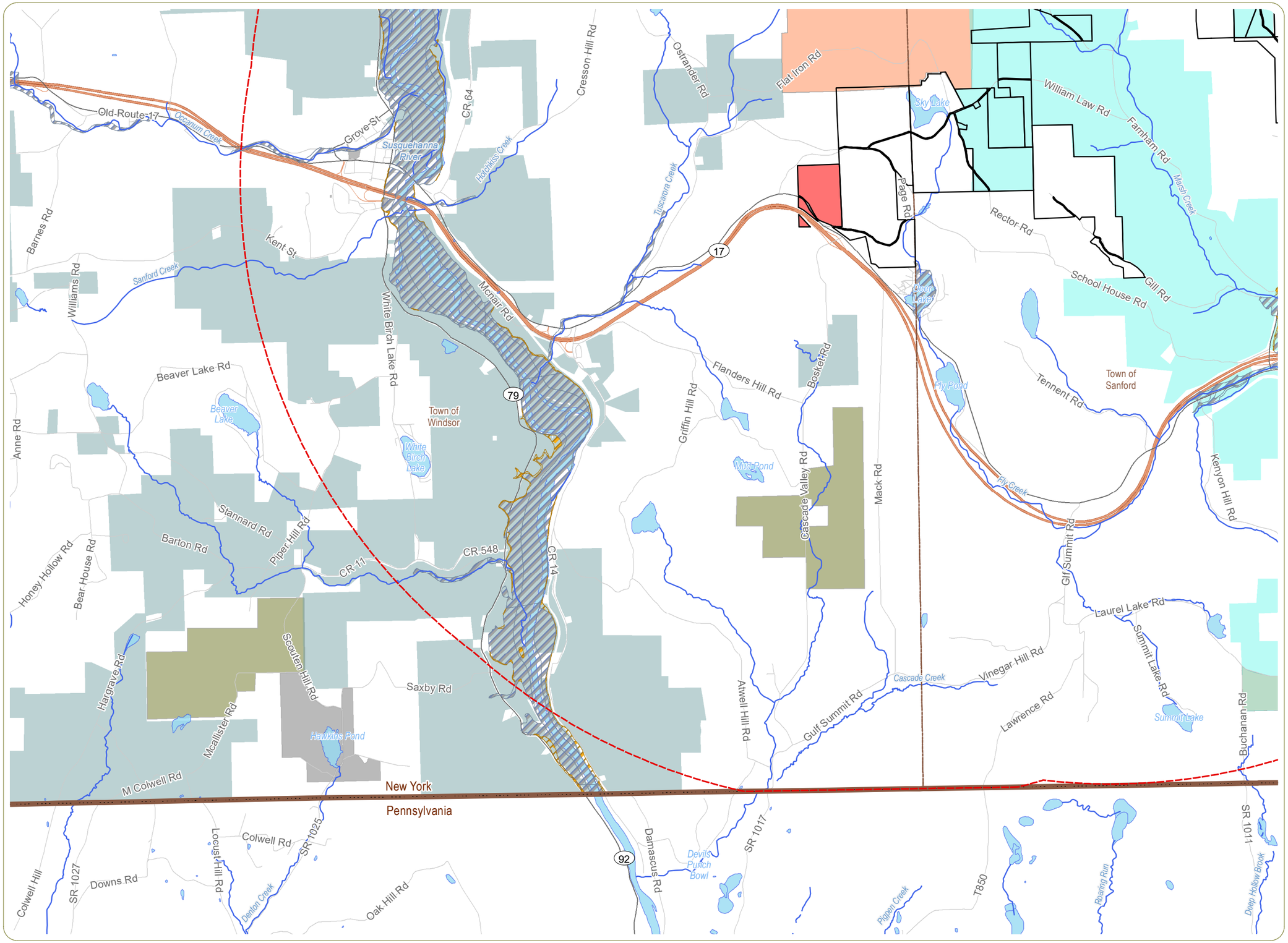

Bluestone Wind Project

Towns of Sanford and Windsor, Broome County, New York

Figure 4-7: Specially Designated Areas
Sheet 3 of 4

- River or Stream
- Delaware Highlands Conservancy Easement

Broome County Agricultural Districts:
- Agricultural District 3
- Agricultural District 4

FEMA Flood Hazard Zones:
- 1% Annual Chance of Flooding
- 0.2% Annual Chance of Flooding

NYS Protected Areas:
- Local Municipality Owned Land
- Non-government Organization
- State Owned Land
- Waterbody
- Facility Site
- 5-Mile Study Area
- Town Boundary
- County Boundary
- State Boundary

1:50,000

0 0.25 0.5 1 Miles

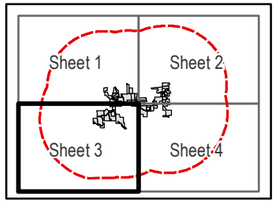

Notes: 1. Basemap: ESRI StreetMap North America, 2008. **2.** This map was generated in ArcMap on September 11, 2018. **3.** This is a color graphic. Reproduction in grayscale may

N W E S

www.edrdpc.com

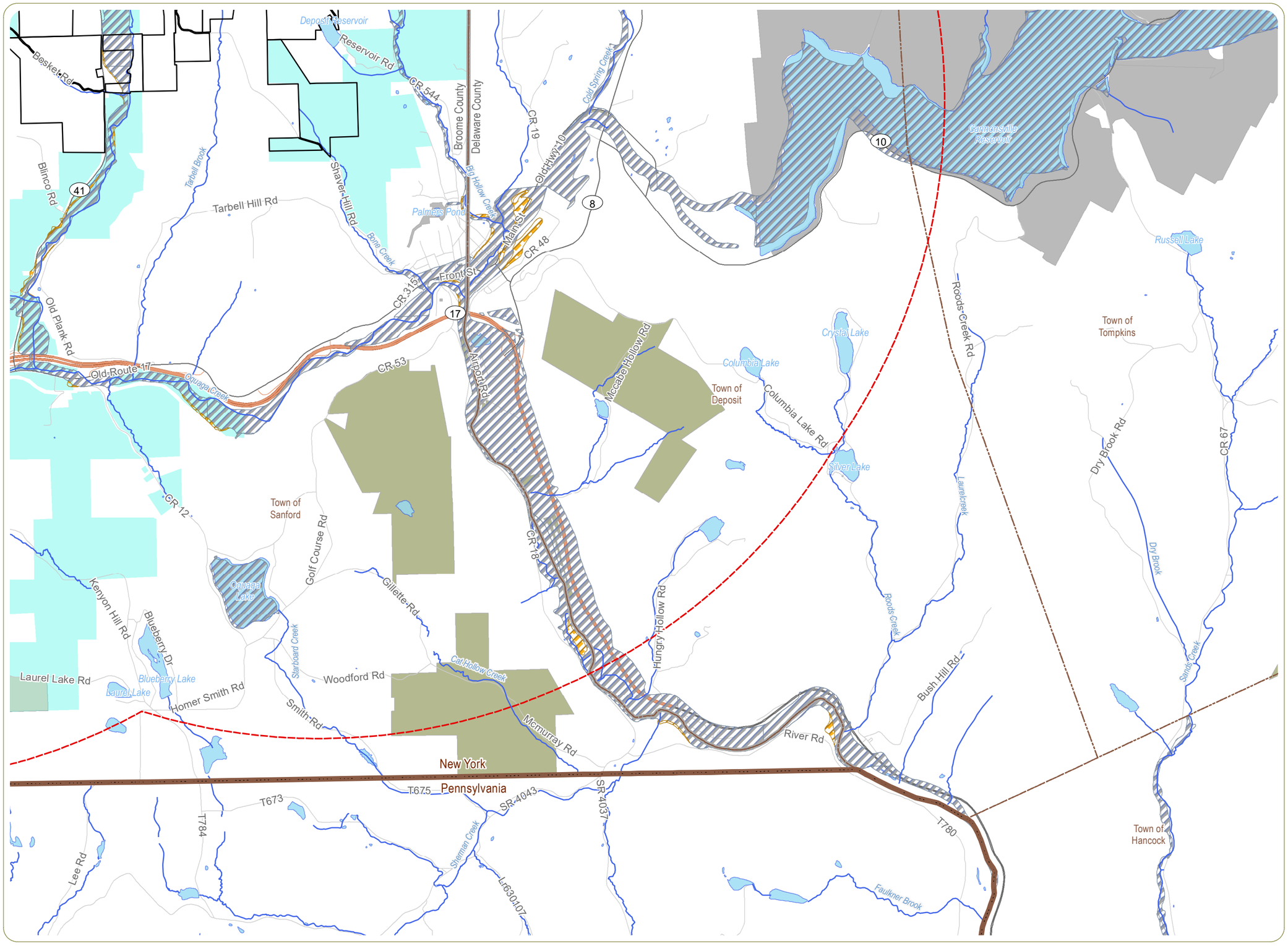

Bluestone Wind Project

Towns of Sanford and Windsor, Broome County, New York

Figure 4-7: Specially Designated Areas
Sheet 4 of 4

- River or Stream
- Delaware Highlands Conservancy Easement

Broome County Agricultural Districts:
- Agricultural District 3

FEMA Flood Hazard Zones:
- 1% Annual Chance of Flooding
- 0.2% Annual Chance of Flooding

NYS Protected Areas:
- Local Municipality Owned Land
- State Owned Land
- Waterbody
- Facility Site
- 5-Mile Study Area
- Town Boundary
- County Boundary
- State Boundary

1:50,000

0 0.25 0.5 1 Miles

Sheet 1 | Sheet 2 | Sheet 3 | Sheet 4

Notes: 1. Basemap: ESRI StreetMap North America, 2008. **2.** This map was generated in ArcMap on September 11, 2018. **3.** This is a color graphic. Reproduction in grayscale may

N W E S

www.edrdpc.com