Historic Resources Survey Report

High Bridge Wind Project

Town of Guilford, Chenango County, New York

Prepared for:

High Bridge Wind, LLC
717 Texas Ave
Suite 1000
Houston, TX 77002
Contact: Mr. Alec Jarvis, Director of Development
Phone: (207) 956-1169

Prepared by:

Environmental Design & Research,
Landscape Architecture, Engineering, & Environmental Services, D.P.C.
217 Montgomery Street, Suite 1000
Syracuse, New York 13202
www.edrdpc.com

July 2019

MANAGEMENT SUMMARY

SHPO Project Review Number:	19PR01283
Involved State and Federal Agencies:	Department of Public Service (DPS), Article 10 Application
Phase of Survey:	Historic Resources Survey
Location Information:	Town of Guilford, Chenango County, New York
Survey Area:	
Facility Description:	Up to 25 wind turbines (approximately 671 feet tall) and associated infrastructure (100.8 mW capacity)
Facility Site:	Approximately 6.1 square miles
Historic Resources Study Area	Approximately 166 square miles
APE for Indirect [Visual] Effects	Approximately 122 square miles
USGS 7.5-Minute Quadrangle Map:	*Gilbertsville, Guilford, Holmesville, New Berlin South, Norwich, Sidney, Unadilla, Oxford* and *West Bainbridge, NY*
Historic Resources Survey Overview:	20 properties listed on the State and National Register of Historic Places (S/NRHP), including five historic districts are located within the APE for Indirect (Visual) Effects. There are 200 individual properties and one historic district (consisting of 163 contributing resources) that were previously determined to be S/NRHP-eligible and 161 properties for which there was no formal determination of S/NRHP eligibility. In addition, EDR identified 79 individual properties and four historic districts that are recommended to be S/NRHP-eligible for a total of 465 resources evaluated in the survey. Of these 465 resources, there are 242 properties including five historic districts located within the APE for Indirect (Visual) Effects that EDR is recommending S/NRHP-eligible (note that the Guilford Historic District [USN 1707.000125] has been previously determined S/NRHP-eligible by NYSOPRHP), and 181 properties that EDR is recommending not S/NRHP-eligible. Fourteen properties were found to be no longer extant. There are four properties identified by EDR that were not publicly accessible, whose S/NRHP eligibility is undetermined. There are four individual properties previously identified on the CRIS website that were found to be contributing resources to S/NRHP-listed historic districts.
Report Authors:	Andrew Roblee, Grant Johnson, Pat Heaton, RPA
Date of Report:	July 2019

TABLE OF CONTENTS

1.0 INTRODUCTION 6
1.1 Purpose of the Investigation 6
1.2 Facility Location and Description 7
1.3 Facility's Area of Potential Effect (APE) and Study Area 7
1.4 Agency Consultation 9
2.0 BACKGROUND AND PREVIOUSLY IDENTIFIED HISTORIC RESOURCES 11
2.1 Historic Context 11
2.2 Previously Identified Historic Properties 11
2.3 Previous Historic Resources Surveys within the Historic Resources Study Area 15
3.0 HISTORIC RESOURCES SURVEY RESULTS 17
3.1 Criteria for Evaluating the Significance of Historic Resources 17
3.2 Historic Resources Survey Methods 18
3.3 Evaluation of Previously Identified Historic Properties 18
3.3.1 Guilford Historic District 20
3.4 Newly Identified Historic Resources 27
3.4.1 North Broad Street Historic District Boundary Expansion 28
3.4.2 Broad Street-Main Street Historic District Boundary Expansion 34
3.4.3 South Broad Street Historic District 41
3.4.4 Chenango County Historical Society Complex 47
3.4.5 Historic School Buildings 51
4.0 SUMMARY 56
4.1 Summary of Historic Resources Survey 56
4.2 Evaluation of the Facility's Potential Effect on Historic Resources 57
5.0 REFERENCES 59

LIST OF TABLES

Table 1. Contributing Resources within the S/NRHP-Eligible Guilford Historic District (USN 01707.000125) 22
Table 2. Historic Resources within the S/NRHP-Eligible (EDR Recommended) North Broad Street Historic District Boundary Expansion 31
Table 3. Historic Resources within the EDR Recommended/Proposed Broad Street-Main Street District Boundary Expansion. 37

Table 4. Historic Resources within the EDR Recommended/Proposed South Broad Street Historic District 44
Table 5. Historic Resources within the EDR Recommended/Proposed Historic District – Chenango County Historical Society Complex.....50
Table 6. Historic School Buildings Identified in Chenango County 54

LIST OF INSETS

Inset 1 – The S/NRHP-Eligible Guilford Historic District (USN 01707.000125), and the 51 contributing properties as indicated on the NYSOPRHP CRIS website.....21
Inset 2 – Representative view of the Guilford Historic District (USN 01707.000125); view to the southeast along County Road 35. 22
Inset 3 – Representative view within the proposed North Broad Street Historic District Boundary Expansion. View to the north-northwest toward a fieldstone wall with the Art Deco-style Chenango Memorial Hospital on the left...29
Inset 4 – EDR recommended/proposed boundary expansion of the North Broad Street Historic District in the City of Norwich.....30
Inset 5 - Representative view of a commercial block within the proposed Broad Street-Main Street Historic District Boundary Expansion in the City of Norwich.....34
Inset 6 – EDR recommended/proposed boundary expansion of the Broad Street-Main Street Historic District in the City of Norwich.....36
Inset 7 – View to the northwest within the proposed South Broad Street Historic District showing a representative trio of nineteenth-century residences.....41
Inset 8 – EDR recommended/proposed boundary expansion of the South Broad Street Historic District in the City of Norwich.....43
Inset 9 - View to the southeast toward the proposed Chenango County Historical Society Complex properties at 43 and 45 Rexford Street.....47
Inset 10 - EDR recommended/proposed historic district – Chenango County Historical Society Complex.....49
Inset 11 - Locations of historic schools within the Area of Potential Effect for Indirect (Visual) Effects.....52
Inset 12 (left) - View to the northwest toward the Root's Corners School, District 15 (1871) in the Town of Guilford..53
Inset 13 (right) - View to the west-northwest toward the Ward School Number One (1896) located at 42 Birdsall Street in the City of Norwich.....53

LIST OF FIGURES

Figure 1. Regional Facility Location
Figure 2. Facility Layout and Area of Potential Effect
Figure 3. Previously Identified Historic Resources

Figure 4. Historic Resources Survey Results
Figure 5. Proposed Historic Districts

LIST OF APPENDICES

Appendix A. NYSOPRHP Correspondence
Appendix B. Historic Resources Survey Results Table
Appendix C. Photographs

1.0 INTRODUCTION

1.1 Purpose of the Investigation

On behalf of High Bridge Wind, LLC (the "Applicant"), Environmental Design & Research, Landscape Architecture, Engineering, & Environmental Services, D.P.C. (EDR) prepared this Historic Resources Survey Report for the proposed High Bridge Wind Project (the "Facility"), located in the Town of Guilford, Chenango County, New York. The Historic Resources Survey Report was prepared as part of review of the Facility under Article 10 (Certification of Major Electrical Generating Facilities) of the New York State Public Service Law. The information and recommendations included in this report are intended to assist the Department of Public Service (DPS) and the New York State Office of Parks, Recreation and Historic Preservation (NYSOPRHP) in their review of the proposed Facility in accordance Article 10, Section 14.09 of the New York State Parks, Recreation, and Historic Preservation Law, and/or Section 106 of the National Historic Preservation Act, as applicable. Please note that this report addresses only aboveground historic resources; information concerning the Facility's potential effect on archaeological resources is being provided to NYSOPRHP under separate cover.

As described in 16 NYCRR § 1001.20 (Exhibit 20: Cultural Resources), an Article 10 application must include:

> (b) A study of the impacts of the construction and operation of the facility and the interconnections and related facilities on historic resources, including the results of field inspections and consultation with local historic preservation groups to identify sites or structures listed or eligible for listing on the State or National Register of Historic Places within the viewshed of the facility and within the study area, including an analysis of potential impact on any standing structures which appear to be at least 50 years old and potentially eligible for listing in the State or National Register of Historic Places, based on an assessment by a person qualified pursuant to federal regulation (36 C.F.R. 61).

The purpose of the historic resources survey is to identify and document those buildings within the Facility's Area of Potential Effect (APE) for Indirect Effects (as defined below) that appear to satisfy State and National Register of Historic Places (S/NRHP) eligibility criteria. The following terms are used throughout this document to describe the proposed project:

Facility:	Collectively refers to all components of the High Bridge Wind Project, which includes up to 25 wind turbines and associated infrastructure in the Town of Guilford, Chenango, New York (see Figures 1 and 2).
Facility Site:	Those parcels currently under, or being pursued, for lease (or other real property interests) with the Applicant for the location of all Facility components (which will be defined in the Article 10 Application).
Historic Resources Study Area:	The area within five miles of the Facility and including the municipal boundaries of the City of Norwich in Chenango County and the Village of Sidney in Delaware County, which is defined in Section 1.3 of this report as the appropriate study area for indirect (visual) effects on cultural resources (see Figure 2). The current Historic Resources Study Area includes approximately 166 square miles.

APE for Direct Effects:	The APE for Direct Effects for the Facility is the area containing all proposed soil disturbance associated with the Project. The proposed locations of specific components within the Facility Layout have not been defined yet. It is anticipated that the APE for Direct Effects will change as the Facility's design advances and becomes more refined.
APE for Indirect Effects:	The APE for Indirect Effects on historic resources includes those areas where the Facility may result in indirect effects on cultural resources, such as visual or auditory effects. As presently envisioned, the APE for Indirect (Visual) Effects for the Facility is the area within the Historic Resources Study Area, as defined in this section, which are within the potential viewshed (based on topography) of the Facility. The current Facility layout has an APE for Indirect (Visual) Effects of approximately 122 square miles (73 percent) of the Historic Resources Study Area (Figure 2).

All cultural resources studies undertaken by EDR in association with the Facility have been conducted by professionals who satisfy the qualifications criteria per the Secretary of the Interior's Standards for Historic Preservation (36 CFR 61). The Historic Resources Survey Report was prepared in accordance with the New York State Historic Preservation Office *Guidelines for Wind Farm Development Cultural Resources Survey Work* (the SHPO Wind Guidelines; NYSOPRHP, 2006) and applicable portions of NYSOPRHP's *Phase 1 Archeological Report Format Requirements* (NYSOPRHP, 2005).

1.2 Facility Location and Description

The High Bridge Wind Project is a proposed up to 100.8-megawatt (MW) project located within the Town of Guilford, Chenango County, New York (see Figure 1). The proposed Facility includes the construction and operation of a commercial-scale wind power project, including the installation and operation of up to 25 wind turbines with a maximum blade tip height of 671 feet, together with the associated collection lines, access roads, permanent and temporary meteorological towers, laydown area, and an operation and maintenance (O&M) facility. These turbines and related facilities will be sited within privately-owned leased land within an approximately 3,921-acre Facility Site. To deliver electricity to the New York State power grid, the Applicant proposes to construct a collection substation and a point of interconnect (POI) substation, that will interconnect with NYSEG's Jennison to East Norwich 115-kV transmission line in the Town of Guilford. The proposed Facility Site is located on leased lands that are rural in nature. The actual footprint of the proposed Facility will be substantially smaller than the Facility Site and will have only minor impacts on land use (i.e., farming, logging and other operations will be largely unaffected). The proposed Facility Site is depicted on Figure 2.

1.3 **Facility's Area of Potential Effect (APE) and Study Area**

Construction of the Facility will not require the demolition or physical alteration of any buildings or other potential historic resources. No direct physical impacts to historic resources will occur as a result of the Facility. The Facility's potential

effect on a given historic property would be a change (resulting from the introduction of wind turbines) in the property's visual or auditory setting. Therefore, the APE for effects on historic resources includes those areas where Facility components (including wind turbines) will be visible or audible and where there is a potential for a significant visual or auditory effect. Per the requirements set forth in 16 NYCRR § 1000.2(ar), the study area to be used for analysis of major electric generating facilities is defined as:

> (ar) Study Area: an area generally related to the nature of the technology and the setting of the proposed site. For large facilities or wind power facilities with components spread across a rural landscape, the study area shall generally include the area within a radius of at least five miles from all generating facility components, interconnections and related facilities and alternative location sites. For facilities in areas of significant resource concerns, the size of a study area shall be configured to address specific features or resource issues.

Per the *SHPO Wind Guidelines*, the APE for Indirect Effects on historic properties for wind projects is defined as those areas within five miles of proposed turbines which are within the potential viewshed (based on topography) of a given project (NYSOPRHP, 2006). The Historic Resources Study Area for the Facility (as defined above in Section 1.1) includes parts of the Towns of Guilford, Norwich, New Berlin, Preston, Oxford, Bainbridge, part of the Village of Oxford, and the municipal boundaries of the City of Norwich in Chenango County. It also includes parts of the Towns of Morris, Butternuts, and Unadilla, and part of the Village of Gilbertsville in Otsego County. In addition, based on comments received from the NYSDPS (see Section 1.4) the Historic Resources Study Area also includes the municipal boundaries of the Village of Sidney in Delaware County, New York (see Figure 2).

A preliminary viewshed analysis for the proposed Facility was prepared using a bare earth digital elevation model (DEM) derived from Light Detection and Ranging (lidar) data for parts of Chenango, Delaware and Otsego Counties (Figure 2). The ArcGIS program defines the viewshed by reading every cell of the DEM data and assigning a value based upon the existence of a direct, unobstructed line of sight to the proposed location/elevation coordinates of Facility components from observation points throughout the Historic Resources Study Area. The resulting viewshed maps define the maximum area from which any portion of the major above-ground components of the completed Facility could potentially be seen within the Historic Resources Study Area based on a direct line of sight and ignoring the screening effects of existing vegetation and structures. The topographic viewshed results are used to identify areas where there is no potential for views of the Facility due to topographic interference, and therefore represents a conservative, "worst case" assessment of potential Facility visibility (Figure 2).

1.4 Agency Consultation

16 NYCRR § 1001.20 indicates that the scope of cultural resources studies for a major electrical generating facility should be determined in consultation with NYSOPRHP. In addition, the SHPO *Wind Guidelines* request that cultural resources surveys for wind energy projects include consultation with NYSOPRHP to determine the scope and methodology to identify and evaluate historic properties.

On October 10, 2018, EDR and the Applicant met with NYSOPRHP staff at the New York State Historic Preservation Office at Peebles Island in Waterford, New York for a preliminary discussion of the scope of historic resources and archaeological studies for the Facility. The Applicant agreed to initiate consultation with the NYSOPRHP through the Cultural Resources Information System (CRIS) website and submit technical reports outlining the scope and methodology for cultural resources studies for the Facility in early 2019. The results of these studies will be presented in the Article 10 Application.

A Preliminary Scoping Statement (PSS) was submitted to NYSDPS on January 24, 2019[1]. On February 19, 2019 comments were received from NYSDPS staff in response to the PSS, in which DPS recommended that "the 5-mile [S]tudy [A]rea be expanded sufficiently to address the Cities of Norwich and Sidney in assessing visual effects on historic resources" (NYSDPS, 2019). In accordance with this request, the Applicant has defined an expanded Historic Resources Study Area that includes the City of Norwich and Village of Sidney, which is depicted in Figures 2-4.

The historic resources survey has been conducted in response to NYSOPRHP and NYSDPS consultation. EDR submitted a *Phase IA Historic Resources Survey* (EDR, 2019) via the CRIS website on April 17, 2019. On April 23, 2019, NYSOPRHP provided a response via the CRIS website concurring with the Phase IA report's conclusions and recommendations:

> SHPO concurs with the work plan for the proposed Historic Resources Survey for Indirect (Visual) Effects of the High Bridge Wind Project. Upon the surveys completion please submit the resulting report to SHPO for review using the enclosed Cultural Resource Information System (CRIS) link/token. In addition to the final report please provide an excel spreadsheet version of the data for the above ground resources to help with the review process (Czernecki, 2019).

[1] The Preliminary Scoping Statement (PSS) for the Facility is available on DPS's website here: http://documents.dps.ny.gov/public/MatterManagement/CaseMaster.aspx?MatterSeq=56497&MNO=18-F-0262.

A copy of this response is included as Appendix A. As stated in Section 1.1, this report addresses only aboveground historic resources; information concerning the Facility's potential effect on archaeological resources is being provided to NYSOPRHP under separate cover.

2.0 BACKGROUND AND PREVIOUSLY IDENTIFIED HISTORIC RESOURCES

2.1 Historic Context

Archives and repositories consulted during EDR's research for the Facility and Historic Resources Study Area included the following:

- EDR's in-house collection of reference materials
- Library of Congress online digital collections,
- the David Rumsey Map Collection,
- and the Guilford Historical Society.

In addition, phone and in-person consultations were initiated with the following local historians and researchers:

- Mr. Thomas A. Gray, Guilford Town Historian,
- Fred Lanfear, president of the Oxford Historical Society and Oxford Historical Museum,
- Jessica A. Moquin, Executive Director of the Chenango County Historical Society,
- Pat Evans, Chenango County Historian, and
- Joan Lieb, Historical Research Assistant at the Chenango County Historian's Office.

On-site research was conducted at the Chenango County Historical Society during which EDR obtained additional local sources to add to its in-house reference collections. A historic context for the High Bridge Wind Project Historic Resources Study Area is included in Section 2.2 of the *Phase IA Historic Resources Survey* (EDR, 2019).

2.2 Previously Identified Historic Properties

As described in the *Phase IA Historic Resources Survey* (EDR, 2019), EDR reviewed the CRIS website maintained by NYSOPRHP to identify significant historic buildings and/or districts, as well as other previously identified historic properties (i.e., cemeteries, bridges, monuments) located within the Historic Resources Study Area. The viewshed analysis (described in Section 1.3 and depicted in Figures 2-4) was then used to identify historic properties located within the APE for Indirect (Visual) Effects. This analysis was conducted by using the Spatial Join extension in the ESRI ArcGIS® software to determine which resources within the Historic Resources Study Area were found to fall within the preliminary viewshed, the results of which were then manually reviewed to confirm the location of each resource in areas of potential Facility visibility.

The "Previously Identified Historic Properties" map (see Figure 3) indicates the locations of historic properties within the APE for Indirect (Visual) Effects.[2]

The 20 S/NRHP-listed properties and districts located within the APE for Indirect Effects include the following:

- North Broad Street Historic District (90NR00158) is comprised of 41 contributing resources encompassing approximately 19.5 acres along three blocks of North Broad Street between Mitchell Street and Newton Avenue in the City of Norwich. The concentration of nineteenth-and twentieth-century homes in this district are representative of the rise of a wealthy middle class in Norwich, and feature a variety of architectural styles (Nadler, 1978).
- Broad Street – Main Street Historic District (aka Chenango County Courthouse District) (90NR00157) is comprised of 24 contributing buildings encompassing part of the City of Norwich. The variety of nineteenth- and twentieth-century commercial and residential buildings reflect the village's development into an important industrial center. The village greens are representative of New England style community planning (McDougall, 1975).
- Eaton Family Residence/Jewish Center of Norwich (09NR05979), located at 72 South Broad Street, is the early-twentieth-century Colonial Revival residence of the Eaton family. It was designed by the Syracuse architecture firm, Gaggin and Gaggin. Two generations of the Eaton family led the Norwich Pharmacal Company until the mid-twentieth century (LaFrank, 2009a). The property is now used as the Jewish Center of Norwich.
- Emmanuel Episcopal Church Complex (09NR06009), located at 37 West Main Street, is a late-nineteenth-century Gothic Revival style church building. Designed by architect Isaac Perry, it is representative of the Ecclesiological Movement. Additional components of the complex were designed by architects J. Mills Platt of Rochester and John Cummings of Binghamton (LaFrank, 2009b).
- US Post Office - Norwich (90NR001560), located at 20-22 East Main Street, is an early-to-mid-twentieth-century brick Colonial Revival style public building. Designed by Syracuse architect George Ketchum, the post office is representative of the public buildings program initiated during the Great Depression to relieve unemployment (Gobrecht, 1986).
- Norwich Pharmacal Company Warehouse (18NR00076), located at 20 American Avenue, is the former warehouse for the Norwich Pharmacal Company. Built in 1916, with an addition in 1932, it was used during

[2] As the result of field observation and subsequent research, 18 historic properties identified using the CRIS website were determined to be duplicates of other properties already included in the NYSOPRHP database or that have incorrect locations on the CRIS website. Therefore, these properties were not included in the historic resources survey. As a result, there are 382 previously identified historic resources within the APE.

the height of pharmaceutical production in the City of Norwich and represents the city's industrial heritage (Carrington-Carter and Zlotucha, 2018).

- Methodist Episcopal Church of Norwich (03NR05074) is a two-story brick Romanesque-Gothic Revival church with two engaged bell towers located at 74 North Broad Street in the City of Norwich. The church was designed by eminent Binghamton architect Isaac Perry and is an excellent example of nineteenth-century ecclesiastical architecture. It was listed on the S/NRHP in 2003 (LaFrank, 2003a.
- White Store Church & Evergreen Cemetery (94NR00742), located at 644 White Store Road, is comprised of ten contributing resources in the Town of Norwich. The early-nineteenth-century church and cemetery property are representative of the Rural Cemetery Movement with developments in architecture, funerary art, and landscape architecture into the twentieth century. The church is an intact example of traditional New England meetinghouses in Central New York (Peckham, 1994).
- Sidney Historic District (13NR06446) is comprised of 912 contributing resources encompassing approximately 419 acres of the northern half of the Village of Sidney. Significant resources within the district range from archaeological sites dating to the ninth-century to residences built in 1963. It is representative of the development of an agricultural river valley through the centuries and was listed on the S/NRHP in 2013 (Cole, 2013).
- Pioneer Cemetery (06NR05685) is a late-eighteenth century cemetery located on Main Street in the Village of Sidney. The cemetery contains the graves of the earliest settlers and has examples of funerary art from the early National period (LaFrank, 2006).
- Guilford Center Presbyterian Church (04NR05223), located at 124 County Road 36, is an early-nineteenth-century Greek Revival style church building. Although it was founded shortly after the initial settlement of the hamlet, the church remains mostly unaltered (LaFrank, 2003b).
- Guilford Center Cemetery (05NR05453) is an early-nineteenth-century cemetery located north of 145 County Road 36 associated with the initial settlement and development of the Town of Guilford. In use until the mid-twentieth century, the cemetery illustrates trends in funerary art and grave marker styles. Additionally, some of the town's earliest settlers are buried there (LaFrank, 2004).
- Jewell Family Homestead (16NR00094), located at 120 Furnace Hill Road, is the early-nineteenth-century Greek Revival style residence of the Jewell family, early settlers of the Town of Guilford. The house is an example of traditional heavy-timber frame construction (Umland, Norman, and Strzepek, 2016).
- Rockdale Community Church (05NR05452), located at 932 State Route 8, is a mid-nineteenth-century Greek Revival-derived church building. It is most notable for its use as a community-wide, non-denominational religious center (LaFrank, 2004b).

- Gilbertsville Historic District (90NR02194) is comprised of 69 contributing properties encompassing the central part of the Village of Gilbertsville. The nineteenth-century commercial and residential buildings reflect the village's various stages of development and distinction as a resort community (Manley and Mangold, 1973).
- Gilbertsville Historic District (Boundary Increase) (90NR02196) is comprised of the entire Village of Gilbertsville as well as five properties to the north and southwest of the village. The increased boundary encompasses an additional 114 contributing properties dating to the nineteenth century (Breyer, 1982).
- Gilbertsville Water Works (10NR06184) is a late nineteenth-century engineering work, designed by Gloversville civil engineers Vrooman and Perry, and is located in two separate locations along County Road 4. The water works underwent a series of renovations and enlargements in the early twentieth century. It was an integral community planning feature for the Village of Gilbertsville, featuring fire prevention and sanitary drinking water systems (LaFrank, 2010).
- Rockwells Mills Historic District (10NR06110) is comprised of 26 contributing properties encompassing part of the Hamlet of Rockwells Mills. The mid-nineteenth-century buildings reflect the industrial development and prosperity of the manufacturing hamlet led by the Rockwell family (Ravage, 2010).
- Major's Inn and Gilbert Block (90NR02193), located at 104 Marion Avenue and 5 Commercial Street respectively, are late-nineteenth-century Tudor Revival-style commercial buildings, which were constructed by descendants of the Gilbert pioneer family following significant fires in the village. Both buildings are representative of Gilbertsville's prosperity as a resort community with a resilient business sector (Rennenkampf, 1972).
- Tianderah (90NR02195) is the late-nineteenth-century residence of businessman N. C. Chapman located at 11 Spring Street in the Town of Butternuts. Designed by architect William Ralph Emerson, the residence is representative of an eclectic vernacular style, which incorporates elements of contemporary and revival styles (Breyer, 1978).

In addition, there is one historic district that has been determined eligible for listing on the S/NRHP within the APE for the Facility:

- Guilford Historic District (USN 01707.000125) is an approximately 276-acre district consisting of 163[3] contributing resources within the hamlet of Guilford and located within the APE. The district is representative of the patterns of development in early-nineteenth to early-twentieth-century rural upstate New York and was determined S/NRHP-eligible in 2016 (Opalka, 2016).

[3] It is worth noting that although supporting documentation lists 163 contributing resources only 51 of the contributing resources within the Guilford Historic District are depicted on the CRIS website as eligible for listing on the S/NRHP

There are no National Historic Landmarks located within the Historic Resources Study Area or APE for Indirect Effects. In addition, no properties listed on or determined eligible for the S/NRHP are located within the Facility Site. The "Previously Identified Historic Properties" map (see Figure 3) indicates the locations of historic properties within the APE for Indirect (Visual) Effects.

2.3 Previous Historic Resources Surveys within the Historic Resources Study Area

Eight previous historic resources surveys have been undertaken within the Historic Resources Study Area. These surveys were reviewed for information regarding the overall types of cultural resources found within the Historic Resources Study Area, and to identify cultural resource not identified by the CRIS website.

- *Metal Truss Bridges in Chenango County* was prepared in 1979 to document the 33 existing metal truss bridges in Chenango County at that time. This survey was completed in light of the 1978 Surface Transportation Assistance Act, which had the potential to replace or substantially rebuild existing historic metal truss bridges in the United States. While the report proposed a system of determining S/NRHP eligibility for these bridges, determinations were left to be made by the NYSOPRHP. Three of the bridges inventoried in this survey are located within the APE for Indirect Effects, including one S/NRHP-eligible bridge, County Bridge 165 (USN 01712.000074), and two bridges for which there is no formal S/NRHP eligibility determination, Latham's Corners Bridge (USN 01707.000018), and Rockdale Bridge (USN 01707000022) (Fagan, 1979).
- *Reconnaissance Survey of the Historic Chenango Canal* was prepared in 1995 to document and study the structures related to the Chenango Canal within Chenango County, New York. The survey utilized historic maps and documentation to establish the historic route of the canal, and then identified historic canal-related structures. Recommendations made in the report pertained to the best areas for historic interpretation based on scale, integrity, visibility and accessibility (Carrington and Carter Jr., 1995).
- *Reconnaissance Survey of Buildings Associated with the Chenango Canal* was prepared in 2000 to identify and assess the condition of existing historic structures associated with the Chenango Canal in Chenango County, New York. Eighteen canal-related buildings were identified as the result of the survey, and NYSOPRHP Building-Inventory Forms were completed for each. One property identified in the survey (22 Mitchell Street, USN 01740.000359) is extant and located is located within the APE in the City of Norwich (Carrington and Carter Jr., 2000).
- *Assessment of Historic Landscape, Proposed NYRI Corridor* was prepared in 2008 in association with a proposed electric transmission line passing through Oneida, Madison, Chenango, Broome, Delaware, Sullivan, and Orange counties in New York State. The study area for the survey included a 70-square-mile section of the proposed transmission line corridor located within Madison and Chenango counties. The report

made recommendations for the study area and adjacent rural areas, including the review of all existing S/NRHP-listed historic districts, the commissioning of a Multiple Property Documentation Form (MPDF) for resources associated with the historic railroads, a reconnaissance-level survey of hamlets, and that "Stop NYRI," a group opposed to the project, post the report on their webpage (Ravage, 2008).

- *Historic and Architectural Resources of the City of Norwich* was completed in 2008 to identify properties eligible for listing on the S/NRHP within the municipal boundaries of the City of Norwich, NY. The survey identified 44 properties determined to be individually eligible for listing in the S/NRHP and recommended that a Multiple Property Documentation Form (MPDF) be prepared for the entire city. In addition, the report recommended that all of the residences along South Broad Street be nominated for listing on the S/NRHP as the "South Broad Street Historic District." All of the S/NRHP-eligible properties identified by this survey are located within the APE for Indirect Effects (Carrington-Carter, 2008).
- *Architectural Survey, 2007–2008 Highway Program: PIN 9306.83.121, NY 7, Hamlet of Riverside and Town of Unadilla* was prepared to document and assess the S/NRHP eligibility of historic resources in support of the proposed reconstruction of State Route 7 through the hamlet of Riverside and the Town of Unadilla in Otsego County, New York. The report recommended that the Hamlet of Riverside Historic District be considered eligible for listing on the S/NRHP (Carrington-Carter and Hohman, 2008).
- *Replacement and Repair of Butternut Culvert (C950062)* was prepared in 2014 to determine the presence of resources eligible for listing on the S/NRHP associated with a New York State Department of Transportation improvement project encompassing a 100-foot wide, 200-foot wide area located in the Town of Butternuts, Otsego County. The survey identified one property, the H. G. Phelps Tenant Farmstead (USN 07702.000143), recommended to be determined eligible for listing on the S/NRHP by NYSOPRHP (Thomas, 2014).
- *Phase 1 Architectural Survey PIN 9056.48.121 NY 8 Safety Improvements* was completed in 2016 to determine the presence of resources eligible for listing on the S/NRHP associated with a New York State Department of Transportation improvement project encompassing a project area consisting of four road segments totaling approximately 25.4 acres located in the Town of Norwich, Chenango County. The survey recommended that one cemetery located within the APE, the Riverside Cemetery in Chenango County (USN 01710.000115), be determined eligible for listing on the S/NRHP by NYSOPRHP (Carrington-Carter and Kozub, 2016).

3.0 HISTORIC RESOURCES SURVEY RESULTS

3.1 Criteria for Evaluating the Significance of Historic Resources

Historically significant properties are defined herein to include buildings, districts, objects, structures and/or sites that have been listed on the S/NRHP, as well as those properties that NYSOPRHP has formally determined are eligible for listing on the S/NRHP. Criteria set forth by the National Park Service for evaluating historic properties (36 CFR 60.4) state that a historic building, district, object, structure or site is significant (i.e., eligible for listing on the S/NRHP) if the property conveys (per CFR, 2004; NPS, 1990):

> The quality of significance in American history, architecture, archeology, engineering, and culture is present in districts, sites, buildings, structures, and objects that possess integrity of location, design, setting, materials, workmanship, feeling, and association and:
>
> (A) that are associated with events that have made a significant contribution to the broad patterns of our history; or
> (B) that are associated with the lives of persons significant in our past; or
> (C) that embody the distinctive characteristics of a type, period, or method of construction, or that represent the work of a master, or that possess high artistic values, or that represent a significant and distinguishable entity whose components may lack individual distinction; or
> (D) that have yielded, or may be likely to yield, information important in prehistory or history.

The historic resources found within the APE include cemeteries, farmsteads, residences and bridges in a variety of architectural styles. In many instances these resources are concentrated in areas of historic settlement and reflect patterns of development of life in New York State and the United States. These resource groupings are typically evaluated as districts according to a cumulative sense of historic significance. In addition, resource types spread across a wider geographic area can be linked by association with a theme or resource type (i.e. historic schools in Chenango County). These resource groups, whether locally concentrated or wide-spread, are typically determined S/NRHP-eligible under Criterion A (i.e. they “are associated with events that have made a significant contribution to the broad patterns of our history”). These concentrations of resources are often also determined S/NRHP-eligible under Criterion C (i.e., they “embody the distinctive characteristics of a type, period, or method of construction” [CFR 2004]) and derive their significance from being representative examples of vernacular architectural styles that retain their overall integrity of design and materials.

3.2 Historic Resources Survey Methods

The Facility's APE for Indirect (Visual) Effects is defined in Section 1.2 of this report. The historic resources survey included review of previous historic resources surveys within the APE (described above in Section 2.3), consultation with NYSOPRHP (described above in Section 1.4), research and consultation with local historical societies and archives, site visits to identify and evaluate potential historic resources within the Historic Resources Study Area, and supplemental research on specific historic properties (as necessary).

Historic resources survey fieldwork included systematically walking and/or driving public roads and rights-of-way to photograph and evaluate the S/NRHP-eligibility of previously surveyed structures and properties within the APE. The historic resources survey fieldwork was conducted in May of 2019. When properties that appeared to satisfy S/NRHP-eligibility criteria were identified, the existing conditions of the property were documented by EDR's architectural historians using the ArcGIS Online application software to collect geospatial location data. Photographs of the building(s) (and associated property when necessary) and field notes describing the style, physical characteristics and materials (e.g., number of stories, plan, external siding, roof, foundation, and sash), condition, physical integrity, and other noteworthy characteristics were recorded for each resource. EDR's evaluation of historic resources within the Historic Resources Study Area focused on the physical condition and integrity (with respect to design, materials, feeling, and association) to assess the potential architectural significance of each resource.

Note that all properties included in the historic resources survey were photographed and assessed from public rights-of-way. The condition and integrity of all resources were evaluated based solely on the visible exterior of the structures. No inspections or evaluations requiring access to the interior of buildings, or any portion of private property, were conducted as part of this assessment. In accordance with the *SHPO Wind Guidelines* and based on consultation with NYSOPRHP (described in Section 1.3), buildings that were not sufficiently old (i.e., are less than 50 years in age), that lacked architectural integrity, or have been evaluated by EDR's architectural historians as lacking historical or architectural significance were *not* included in or documented during the survey.

In addition, addresses have been updated to reflect current parcel data obtained from the Department of Chenango County Real Property Tax Services.

3.3 Evaluation of Previously Identified Historic Properties

A total of 382 previously identified historic resources were identified within the APE using the CRIS website. As described in Section 3.2, EDR staff reviewed each of these properties as part of historic resources fieldwork to document their current condition and evaluate their eligibility relative to NRHP-eligibility criteria. The results of that evaluation are presented below.

S/NRHP-Listed Properties/Districts, National Historic Landmarks, and S/NRHP-Eligible Districts

No change is recommended by EDR for the 20 S/NRHP-listed properties or historic districts, or the S/NRHP-eligible Guilford Historic District (see Section 3.3.1, below). In addition, one S/NRHP-listed district, the Oxford Village Historic District (90NR00167), and one district determined by NYSOPRHP to be S/NRHP-eligible, the Hamlet of Riverside Historic District (USN 07722.000161), are located outside of the APE for Indirect (Visual) Effects but within the Historic Resources Study Area. These districts have been included in the survey tables and figures in order to provide a comprehensive inventory of historic resources within the Historic Resources Study Area but are not included in the tabulation of survey results of resources within the APE.

There are no National Historic Landmarks located within the Historic Resources Study Area or APE for Indirect Effects. In addition, no properties listed on or determined eligible for the S/NRHP are located within the Facility Site.

S/NRHP-Eligible Properties

Of the 201 previously determined S/NRHP-eligible properties located within the APE for Indirect Effects:

- 113 are recommended by EDR to be S/NRHP-eligible
- 83 are recommended to be not eligible for listing in the S/NRHP; and
- Two were determined to be no longer extant.
- The potential S/NRHP eligibility of one property (White Store Bridge [USN 01712.000010]) could not be determined due to location on private property without obvious public access. Therefore, EDR is not providing a recommendation of S/NRHP-eligibility for this property.
- Two properties (11 South Broad Street [USN 01740.000034], and 7-9 South Broad Street [USN 01740.000347]) were individually depicted in CRIS as previously determined S/NRHP-eligible but were found to be contributing properties to an existing S/NRHP-listed historic district.

S/NRHP-Undetermined Properties

Of the 161 properties for which there was no formal S/NRHP eligibility determination:

- 46 are recommended by EDR to be S/NRHP-eligible
- 98 are recommended to be not S/NRHP-eligible; and
- 12 were determined to be no longer extant.
- The potential S/NRHP eligibility of two historic cemeteries (Foote Cemetery aka Trestle Cemetery, and Curtis Cemetery), and a fieldstone bridge (USN 07702.000036) could not be determined due to location on private

property without obvious public access. Therefore, EDR is not providing a recommendation of S/NRHP-eligibility for these properties.

- Two properties (2032 State Route 8 [USN 01707.000001], and 58 North Broad Street [USN 01740.000079]) were individually depicted in CRIS for which there was no formal S/NRHP eligibility determination but found to be contributing properties to S/NRHP-listed historic districts.

3.3.1 Guilford Historic District

The Guilford Historic District (USN 01707.000125) is an approximately 276-acre district consisting of 163 contributing resources within the hamlet of Guilford and located within the APE. The Guilford Historic District features an array of architectural and historic resources with a high level of integrity which illustrate the former economic prosperity of this small hamlet during the nineteenth and early twentieth centuries despite its relative isolation. Contributing resources to the district include historic homes, mills, and commercial buildings (Opalka, 2016). As noted in Section 2.2, the CRIS website depicts 51 of its contributing properties determined to be S/NRHP-eligible by NYSOPRHP, which are enumerated in Table 1 below and depicted in Inset 1 A representative view of the Guilford Historic District is included as Inset 2. EDR did not resurvey the Guilford Historic District or the contributing properties due to its recent (2016) determination by NYSOPRHP that it is S/NRHP-eligible.

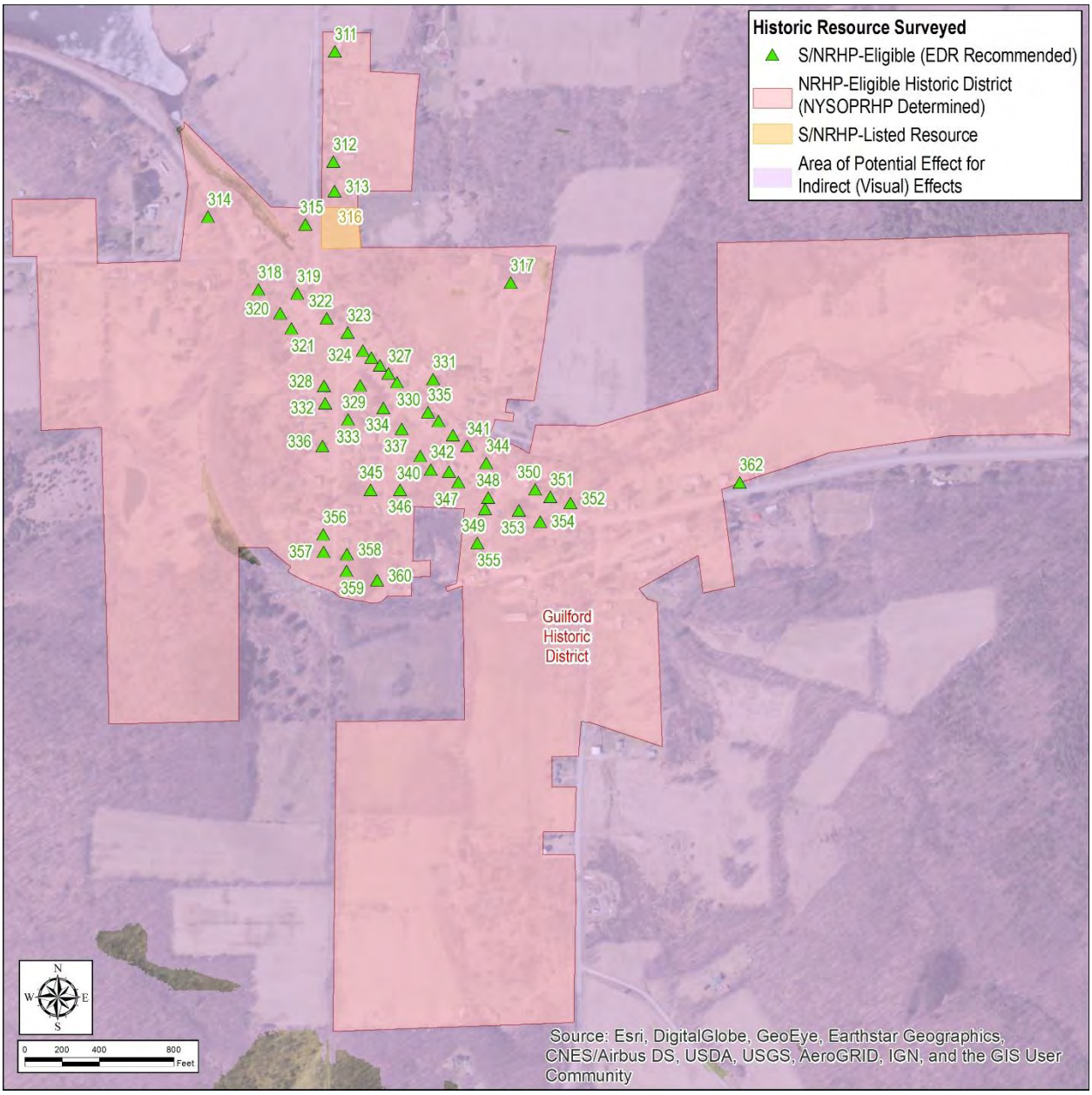

Inset 1 – The S/NRHP-Eligible Guilford Historic District (USN 01707.000125), and the 51 contributing properties as indicated on the NYSOPRHP CRIS website.

Inset 2 – Representative view of the Guilford Historic District (USN 01707.000125); view to the southeast along County Road 35.

Table 1. Contributing Resources within the S/NRHP-Eligible Guilford Historic District (USN 01707.000125)

Survey ID	Resource Identification Number	Name and/or Description	Address	Municipality	County	S/NRHP-Eligibility Determination (NYSOPRHP)	Recommendation of S/NRHP Eligibility (EDR)
346	01707.000040	A one-story former schoolhouse	114 Mechanic Street	Town of Guilford	Chenango	S/NRHP-Eligible Resource (NYSOPRHP Determined)	S/NRHP-Eligible Resource (EDR Recommended)
317	01707.000130	Guilford Elementary School, a two-story Art Deco-style school building.	138 School Street	Town of Guilford	Chenango	S/NRHP-Eligible Resource (NYSOPRHP Determined)	S/NRHP-Eligible Resource (EDR Recommended)
357	01707.000028	A two-story Italianate residence.	134 Merchant Street	Town of Guilford	Chenango	S/NRHP-Eligible Resource (NYSOPRHP Determined)	S/NRHP-Eligible Resource (EDR Recommended)

Survey ID	Resource Identification Number	Name and/or Description	Address	Municipality	County	S/NRHP-Eligibility Determination (NYSOPRHP)	Recommendation of S/NRHP Eligibility (EDR)
360	01707.000036	A two-story Greek Revival-style residence.	138 Merchant Street	Town of Guilford	Chenango	S/NRHP-Eligible Resource (NYSOPRHP Determined)	S/NRHP-Eligible Resource (EDR Recommended)
318	01707.000052	A two-story Queen Anne-style residence.	1230 Main Street	Town of Guilford	Chenango	S/NRHP-Eligible Resource (NYSOPRHP Determined)	S/NRHP-Eligible Resource (EDR Recommended)
320	01707.000053	A two-story Queen Anne-style residence.	1232 Main Street	Town of Guilford	Chenango	S/NRHP-Eligible Resource (NYSOPRHP Determined)	S/NRHP-Eligible Resource (EDR Recommended)
321	01707.000054	A two-story Queen Anne-style residence.	1234 Main Street	Town of Guilford	Chenango	S/NRHP-Eligible Resource (NYSOPRHP Determined)	S/NRHP-Eligible Resource (EDR Recommended)
351	01707.000075	A two-story Queen Anne-style residence.	1303 Main Street	Town of Guilford	Chenango	S/NRHP-Eligible Resource (NYSOPRHP Determined)	S/NRHP-Eligible Resource (EDR Recommended)
338	01707.000080	A two-story Queen Anne-style residence.	1275 Main Street	Town of Guilford	Chenango	S/NRHP-Eligible Resource (NYSOPRHP Determined)	S/NRHP-Eligible Resource (EDR Recommended)
333	01707.000024	A two-story residence.	119 Mechanic Street	Town of Guilford	Chenango	S/NRHP-Eligible Resource (NYSOPRHP Determined)	S/NRHP-Eligible Resource (EDR Recommended)
326	01707.000025	A one-and-one-half-story Greek Revival-style residence.	108 Merchant Street	Town of Guilford	Chenango	S/NRHP-Eligible Resource (NYSOPRHP Determined)	S/NRHP-Eligible Resource (EDR Recommended)
336	01707.000027	A two-story vernacular residence.	126 Merchant Street	Town of Guilford	Chenango	S/NRHP-Eligible Resource (NYSOPRHP Determined)	S/NRHP-Eligible Resource (EDR Recommended)
356	01707.000029	A two-and-one-half-story vernacular residence.	136 Merchant Street	Town of Guilford	Chenango	S/NRHP-Eligible Resource (NYSOPRHP Determined)	S/NRHP-Eligible Resource (EDR Recommended)

Survey ID	Resource Identification Number	Name and/or Description	Address	Municipality	County	S/NRHP-Eligibility Determination (NYSOPRHP)	Recommendation of S/NRHP Eligibility (EDR)
358	01707.000031	A one-and-one-half-story Greek Revival-style residence.	137 Merchant Street	Town of Guilford	Chenango	S/NRHP-Eligible Resource (NYSOPRHP Determined)	S/NRHP-Eligible Resource (EDR Recommended)
359	01707.000032	A two-and-one-half-story vernacular residence.	139 Merchant Street	Town of Guilford	Chenango	S/NRHP-Eligible Resource (NYSOPRHP Determined)	S/NRHP-Eligible Resource (EDR Recommended)
332	01707.000033	A one-and-one-half-story vernacular residence.	112 Merchant Street	Town of Guilford	Chenango	S/NRHP-Eligible Resource (NYSOPRHP Determined)	S/NRHP-Eligible Resource (EDR Recommended)
345	01707.000034	A two-and-one-half-story vernacular residence.	122 Merchant Street	Town of Guilford	Chenango	S/NRHP-Eligible Resource (NYSOPRHP Determined)	S/NRHP-Eligible Resource (EDR Recommended)
334	01707.000037	An eight-sided frame residence.	1264 Merchant Street	Town of Guilford	Chenango	S/NRHP-Eligible Resource (NYSOPRHP Determined)	S/NRHP-Eligible Resource (EDR Recommended)
313	01707.000042	A one-and-one-half-story Greek Revival-style residence	132 Furnace Hill Road	Town of Guilford	Chenango	S/NRHP-Eligible Resource (NYSOPRHP Determined)	S/NRHP-Eligible Resource (EDR Recommended)
311	01707.000043	A one-and-one-half-story Greek Revival-style residence	347 Furnace Hill Road	Town of Guilford	Chenango	S/NRHP-Eligible Resource (NYSOPRHP Determined)	S/NRHP-Eligible Resource (EDR Recommended)
315	01707.000044	A two-and-one-half-story vernacular residence.	119 Furnace Hill Road	Town of Guilford	Chenango	S/NRHP-Eligible Resource (NYSOPRHP Determined)	S/NRHP-Eligible Resource (EDR Recommended)
348	01707.000045	A one-and-one-half-story Greek Revival-style residence	106 Depot Street	Town of Guilford	Chenango	S/NRHP-Eligible Resource (NYSOPRHP Determined)	S/NRHP-Eligible Resource (EDR Recommended)
355	01707.000046	A two-story Stick-style residence.	114 Depot Street	Town of Guilford	Chenango	S/NRHP-Eligible Resource (NYSOPRHP Determined)	S/NRHP-Eligible Resource (EDR Recommended)

Survey ID	Resource Identification Number	Name and/or Description	Address	Municipality	County	S/NRHP-Eligibility Determination (NYSOPRHP)	Recommendation of S/NRHP Eligibility (EDR)
312	01707.000048	A two-story vernacular residence.	134 Furnace Hill Road	Town of Guilford	Chenango	S/NRHP-Eligible Resource (NYSOPRHP Determined)	S/NRHP-Eligible Resource (EDR Recommended)
319	01707.000049	A one-and-one-half-story vernacular residence.	3 Furnace Hill Road	Town of Guilford	Chenango	S/NRHP-Eligible Resource (NYSOPRHP Determined)	S/NRHP-Eligible Resource (EDR Recommended)
314	01707.000051	A two-story Federal-style residence.	108 Nickolson Street	Town of Guilford	Chenango	S/NRHP-Eligible Resource (NYSOPRHP Determined)	S/NRHP-Eligible Resource (EDR Recommended)
353	01707.000055	A two-story center-gabled residence.	1302 Main Street	Town of Guilford	Chenango	S/NRHP-Eligible Resource (NYSOPRHP Determined)	S/NRHP-Eligible Resource (EDR Recommended)
352	01707.000056	A modified one-and-one-half-story Greek Revival-style residence	1305 Main Street	Town of Guilford	Chenango	S/NRHP-Eligible Resource (NYSOPRHP Determined)	S/NRHP-Eligible Resource (EDR Recommended)
362	01707.000060	A two-story vernacular residence.	1331 Main Street	Town of Guilford	Chenango	S/NRHP Eligibility Undetermined	S/NRHP-Eligible Resource (EDR Recommended)
354	01707.000061	A two-story center-gabled residence.	1304 Main Street	Town of Guilford	Chenango	S/NRHP-Eligible Resource (NYSOPRHP Determined)	S/NRHP-Eligible Resource (EDR Recommended)
329	01707.000062	A two-story vernacular residence.	1256 Main Street	Town of Guilford	Chenango	S/NRHP-Eligible Resource (NYSOPRHP Determined)	S/NRHP-Eligible Resource (EDR Recommended)
342	01707.000063	A one-and-one-half-story vernacular residence.	1280 Main Street	Town of Guilford	Chenango	S/NRHP-Eligible Resource (NYSOPRHP Determined)	S/NRHP-Eligible Resource (EDR Recommended)
330	01707.000064	A two-story center-gabled building.	1265 Main Street	Town of Guilford	Chenango	S/NRHP-Eligible Resource (NYSOPRHP Determined)	S/NRHP-Eligible Resource (EDR Recommended)
327	01707.000065	A two-story vernacular residence.	1263 Main Street	Town of Guilford	Chenango	S/NRHP-Eligible Resource (NYSOPRHP Determined)	S/NRHP-Eligible Resource (EDR Recommended)

Survey ID	Resource Identification Number	Name and/or Description	Address	Municipality	County	S/NRHP-Eligibility Determination (NYSOPRHP)	Recommendation of S/NRHP Eligibility (EDR)
326	01707.000066	A two-story vernacular residence.	1261 Main Street	Town of Guilford	Chenango	S/NRHP-Eligible Resource (NYSOPRHP Determined)	S/NRHP-Eligible Resource (EDR Recommended)
325	01707.000067	A two-story vernacular residence.	1259 Main Street	Town of Guilford	Chenango	S/NRHP-Eligible Resource (NYSOPRHP Determined)	S/NRHP-Eligible Resource (EDR Recommended)
324	01707.000068	A two-story vernacular residence.	1257 Main Street	Town of Guilford	Chenango	S/NRHP-Eligible Resource (NYSOPRHP Determined)	S/NRHP-Eligible Resource (EDR Recommended)
323	01707.000069	A two-story Four Square-style residence.	1255 Main Street	Town of Guilford	Chenango	S/NRHP-Eligible Resource (NYSOPRHP Determined)	S/NRHP-Eligible Resource (EDR Recommended)
322	01707.000070	A two-story Four Square-style residence.	1253 Main Street	Town of Guilford	Chenango	S/NRHP-Eligible Resource (NYSOPRHP Determined)	S/NRHP-Eligible Resource (EDR Recommended)
337	01707.000071	Dr. John Clark residence, a one-and-one-half-story Greek Revival-style residence.	1276 Main Street	Town of Guilford	Chenango	S/NRHP-Eligible Resource (NYSOPRHP Determined)	S/NRHP-Eligible Resource (EDR Recommended)
340	01707.000072	A two-story Stick-style residence.	1282 Main Street	Town of Guilford	Chenango	S/NRHP-Eligible Resource (NYSOPRHP Determined)	S/NRHP-Eligible Resource (EDR Recommended)
343	01707.000073	A two-story vernacular residence.	1284 Main Street	Town of Guilford	Chenango	S/NRHP-Eligible Resource (NYSOPRHP Determined)	S/NRHP-Eligible Resource (EDR Recommended)
347	01707.000074	A two-story Italianate residence.	1286 Main Street	Town of Guilford	Chenango	S/NRHP-Eligible Resource (NYSOPRHP Determined)	S/NRHP-Eligible Resource (EDR Recommended)
350	01707.000076	A two-story vernacular residence.	1301 Main Street	Town of Guilford	Chenango	S/NRHP-Eligible Resource (NYSOPRHP Determined)	S/NRHP-Eligible Resource (EDR Recommended)

Survey ID	Resource Identification Number	Name and/or Description	Address	Municipality	County	S/NRHP-Eligibility Determination (NYSOPRHP)	Recommendation of S/NRHP Eligibility (EDR)
344	01707.000077	A two-story vernacular residence.	1289 Main Street	Town of Guilford	Chenango	S/NRHP-Eligible Resource (NYSOPRHP Determined)	S/NRHP-Eligible Resource (EDR Recommended)
341	01707.000078	A two-story vernacular residence.	1287 Main Street	Town of Guilford	Chenango	S/NRHP-Eligible Resource (NYSOPRHP Determined)	S/NRHP-Eligible Resource (EDR Recommended)
335	01707.000081	A two-and-one-half-story vernacular residence.	1273 Main Street	Town of Guilford	Chenango	S/NRHP-Eligible Resource (NYSOPRHP Determined)	S/NRHP-Eligible Resource (EDR Recommended)
331	01707.000082	A two-story vernacular residence.	1271 Main Street	Town of Guilford	Chenango	S/NRHP-Eligible Resource (NYSOPRHP Determined)	S/NRHP-Eligible Resource (EDR Recommended)
350	01707.000083	A one-and-one-half-story vernacular residence.	1290 County Road 35	Town of Guilford	Chenango	S/NRHP-Eligible Resource (NYSOPRHP Determined)	S/NRHP-Eligible Resource (EDR Recommended)
339	01707.000079	Guilford United Methodist Church, a two-story frame Gothic Revival-style church with a three-story bell tower.	1277 Main Street	Town of Guilford	Chenango	S/NRHP-Eligible Resource (NYSOPRHP Determined)	S/NRHP-Eligible Resource (EDR Recommended)
316	16NR00094	Jewell Family Homestead, the Greek Revival-style residence of the Jewell family, early settlers of the Town of Guilford (1814).	120 Furnace Hill Road	Town of Guilford	Chenango	S/NRHP-Listed Resource	S/NRHP-Listed Resource

3.4 Newly Identified Historic Resources

In addition to the 382 previously identified historic resources, EDR identified 79 individual properties and four potential historic districts (North Broad Street Historic District Boundary Expansion [20 contributing properties], Broad Street-Main Street Historic District Boundary Expansion [16 contributing resources], South Broad Street Historic District [20 contributing properties], and Chenango County Historical Society Complex [three contributing properties]) within the APE for Indirect (Visual) Effects that had not been previously surveyed, for a total of 465 properties included in this

survey. These 79 newly-surveyed properties and four historic districts are recommended by EDR to be S/NRHP-eligible, and include schools, include cemeteries, bridges, farmsteads and churches.

The results of the historic resources survey are listed in Appendix B, including updated recommendations of S/NRHP eligibility for previously identified historic resources, as well as recommendations of eligibility for newly surveyed properties. The locations of all resources surveyed are depicted on Figure 4, with photographs included as Appendix C.

The locations and proposed boundaries of historic districts recommended by EDR to be S/NRHP-eligible are included with resource tables and representative photographs as Figure 5. A description of the newly delineated historic districts is provided below.

3.4.1 North Broad Street Historic District Boundary Expansion

The proposed North Broad Street Historic District Boundary Expansion includes 20 contributing resources located along North Broad Street between Sunset Drive at the northern boundary and Newtown Avenue at the southern boundary (see Inset 3) and is a potential extension of the North Broad Street Historic District (90NR00158), an historic district with 41 contributing resources located along three blocks of North Broad Street between Mitchell Street and Newton Avenue in the City of Norwich. Of the 20 contributing resources, 17 were previously determined eligible for listing on the S/NRHP by NYSOPRHP. Two of the properties, 145 and 172 North Broad Street, did not have previous formal S/NRHP eligibility determinations but are recommended S/NRHP-eligible by EDR. The Art Deco-style Chenango Memorial Hospital at 173 North Broad Street was not previously identified, and EDR has recommended the property to be S/NRHP-eligible.

Inset 3 – Representative view within the proposed North Broad Street Historic District Boundary Expansion. View to the north-northwest toward a fieldstone wall with the Art Deco-style Chenango Memorial Hospital on the left.

This potentially S/NRHP-eligible district features a collection of mid- to late-nineteenth and early-twentieth century residences with a high degree of integrity. It is set along the broad, tree-lined street with deep setbacks and a picturesque fieldstone retaining wall. The growth of the City of Norwich is evident in the architectural variety in this single city block, which features mid-nineteenth century vernacular residences such as the house at 170 North Broad Street (USN 01740.000118), built in 1858, and stately Colonial Revival-style residences such as 145 North Broad Street (USN 01740.000120). The constituent elements within the district create a distinct feeling of a prosperous neighborhood cityscape. These buildings represent the continued growth and prosperity of the City of Norwich and is a logical extension of the existing North Broad Street Historic District (90NR00158), which shares many of the attributes and spatial relationships with the proposed boundary expansion. The North Broad Street Historic District Boundary Expansion is recommended eligible for listing on the S/NRHP under National Register Criterion A due to its associations with the economic growth of the City of Norwich during the late-nineteenth and early-twentieth centuries, and Criterion C for its collection of a variety of architectural styles. The locations of surveyed resources within the proposed North Broad Street Historic District Boundary Expansion are depicted on Inset 4 and Figure 5, Sheet 1, and details for each of the resources are enumerated in Table 2.

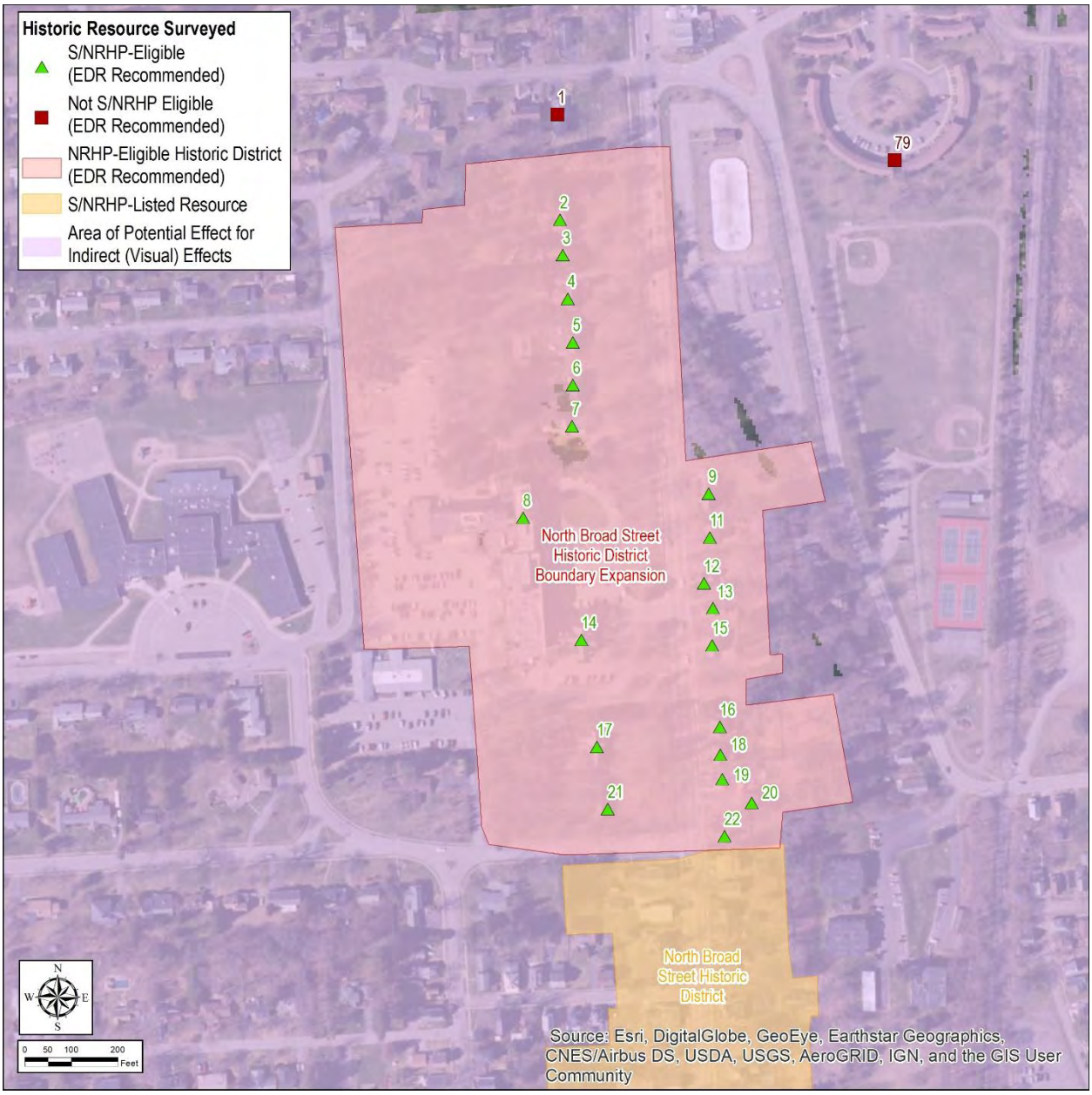

Inset 4 – EDR recommended/proposed boundary expansion of the North Broad Street Historic District in the City of Norwich.

Table 2. Historic Resources within the S/NRHP-Eligible (EDR Recommended) North Broad Street Historic District Boundary Expansion

Survey ID	Resource Identification Number	Name and/or Description	Address	Municipality	County	S/NRHP-Eligibility Determination (NYSOPRHP)	Recommendation of S/NRHP Eligibility (EDR)	Contributing Resource
21	01740.000120	A two-story Colonial Revival-style residence.	145 North Broad Street	City of Norwich	Chenango	S/NRHP Eligibility Undetermined	S/NRHP-Eligible Resource (EDR Recommended)	Yes
22	01740.000111	A two-story Queen Anne/Colonial Revival-style residence.	152 North Broad Street	City of Norwich	Chenango	S/NRHP-Eligible Resource (NYSOPRHP Determined)	S/NRHP-Eligible Resource (EDR Recommended)	Yes
20	01740.000112	A one-and-one-half-story Colonial Revival-style residence.	154 North Broad Street	City of Norwich	Chenango	S/NRHP-Eligible Resource (NYSOPRHP Determined)	S/NRHP-Eligible Resource (EDR Recommended)	Yes
17	01740.000121	A two-story stone Colonial Revival-style residence.	155 North Broad Street	City of Norwich	Chenango	S/NRHP-Eligible Resource (NYSOPRHP Determined)	S/NRHP-Eligible Resource (EDR Recommended)	Yes
19	01740.000113	A two-story Colonial Revival-style residence.	156 North Broad Street	City of Norwich	Chenango	S/NRHP-Eligible Resource (NYSOPRHP Determined)	S/NRHP-Eligible Resource (EDR Recommended)	Yes
18	01740.000114	A two-story Colonial Revival-style residence.	158 North Broad Street	City of Norwich	Chenango	S/NRHP-Eligible Resource (NYSOPRHP Determined)	S/NRHP-Eligible Resource (EDR Recommended)	Yes
16	01740.000115	A two-story Colonial Revival-style residence.	160 North Broad Street	City of Norwich	Chenango	S/NRHP-Eligible Resource (NYSOPRHP Determined)	S/NRHP-Eligible Resource (EDR Recommended)	Yes
15	01740.000116	A two-story split-level residence.	166 North Broad Street	City of Norwich	Chenango	S/NRHP-Eligible Resource (NYSOPRHP Determined)	S/NRHP-Eligible Resource (EDR Recommended)	Yes
13	01740.000117	A two-story vernacular residence.	168 North Broad Street	City of Norwich	Chenango	S/NRHP-Eligible Resource (NYSOPRHP Determined)	S/NRHP-Eligible Resource (EDR Recommended)	Yes
12	01740.000118	A two-story vernacular residence.	170 North Broad Street	City of Norwich	Chenango	S/NRHP-Eligible Resource (NYSOPRHP Determined)	S/NRHP-Eligible Resource (EDR Recommended)	Yes

Survey ID	Resource Identification Number	Name and/or Description	Address	Municipality	County	S/NRHP-Eligibility Determination (NYSOPRHP)	Recommendation of S/NRHP Eligibility (EDR)	Contributing Resource
11	01740.000081	A one-and-one-half-story Colonial Revival-style residence.	172 North Broad Street	City of Norwich	Chenango	S/NRHP Eligibility Undetermined	S/NRHP-Eligible Resource (EDR Recommended)	Yes
8	N/A	Chenango Memorial Hospital, a three-story brick Art Deco-style hospital with a central clock tower.	173 North Broad Street	City of Norwich	Chenango	N/A	S/NRHP-Eligible Resource (EDR Recommended)	Yes
9	01740.000080	A one-and-one-half-story Colonial Revival-style residence.	174 North Broad Street	City of Norwich	Chenango	S/NRHP-Eligible Resource (NYSOPRHP Determined)	S/NRHP-Eligible Resource (EDR Recommended)	Yes
14	01740.000122	Newtown Mansion-Chenango Memorial Hospital, a two-and-one-half-story Colonial Revival-style residence.	179 North Broad Street	City of Norwich	Chenango	S/NRHP-Eligible Resource (NYSOPRHP Determined)	S/NRHP-Eligible Resource (EDR Recommended)	Yes
7	01740.000082	A two-story salt-box residence.	183 North Broad Street	City of Norwich	Chenango	S/NRHP-Eligible Resource (NYSOPRHP Determined)	S/NRHP-Eligible Resource (EDR Recommended)	Yes
6	01740.000105	A two-story Colonial Revival-style residence.	185 North Broad Street	City of Norwich	Chenango	S/NRHP-Eligible Resource (NYSOPRHP Determined)	S/NRHP-Eligible Resource (EDR Recommended)	Yes
5	01740.000083	A two-story Colonial Revival-style residence.	187 North Broad Street	City of Norwich	Chenango	S/NRHP-Eligible Resource (NYSOPRHP Determined)	S/NRHP-Eligible Resource (EDR Recommended)	Yes
4	01740.000084	A two-story Colonial Revival-style residence.	189 North Broad Street	City of Norwich	Chenango	S/NRHP-Eligible Resource (NYSOPRHP Determined)	S/NRHP-Eligible Resource (EDR Recommended)	Yes

Survey ID	Resource Identification Number	Name and/or Description	Address	Municipality	County	S/NRHP-Eligibility Determination (NYSOPRHP)	Recommendation of S/NRHP Eligibility (EDR)	Contributing Resource
3	01740.000085	A two-story Colonial Revival-style residence.	191 North Broad Street	City of Norwich	Chenango	S/NRHP-Eligible Resource (NYSOPRHP Determined)	S/NRHP-Eligible Resource (EDR Recommended)	Yes
2	01740.000104	A one-and-one-half-story gambrel-roofed residence.	193 North Broad Street	City of Norwich	Chenango	S/NRHP-Eligible Resource (NYSOPRHP Determined)	S/NRHP-Eligible Resource (EDR Recommended)	Yes

3.4.2 Broad Street-Main Street Historic District Boundary Expansion

The proposed Broad Street-Main Street Historic District Boundary Expansion includes 21 resources (16 contributing and five non-contributing) located between Main Street at the northern boundary to Hayes Street at the southern boundary (Inset 6) and is a potential expansion of the Broad Street – Main Street Historic District (aka Chenango County Courthouse District) (90NR00157), an historic district with 24 contributing buildings along Main and Broad streets in the vicinity of the village green. Of the 16 contributing resources, 13 were previously determined to be S/NRHP-eligible by NYSOPRHP. Two of the properties, 23 South Broad Street and 4 American Avenue, did not have formal S/NRHP eligibility determinations but are recommended S/NRHP-eligible by EDR. The Colonia Theater at 33-37 South Broad Street was not previously identified, and EDR has recommended the property to be S/NRHP-eligible. The five non-contributing resources were determined to not be individually S/NRHP-eligible and not contribute to the overall historic nature of the potential district but are included here due to their location within the proposed historic district.

Inset 5 - Representative view of a commercial block within the proposed Broad Street-Main Street Historic District Boundary Expansion in the City of Norwich.

This potentially S/NRHP-eligible historic district is located along South Broad Street in downtown Norwich and consists mostly of two- to three-story brick Italianate commercial buildings situated in blocks. The existing Broad Street-Main Street Historic District (90NR00157) to the north of the proposed boundary expansion includes typical commercial buildings of the nineteenth century which reflect the growth and prosperity of the City of Norwich (McDougall, 1975). The brick commercial blocks to the south of the existing district reflect the same economic growth and architectural heritage and add to the overall sense of history in downtown Norwich. The Broad Street-Main Street Historic District Boundary Expansion is eligible for listing on the S/NRHP under Criterion A due to its associations with the economic growth of the City of Norwich during the late-nineteenth and early-twentieth century, and Criterion C for its collection of a two-and three-story Italianate commercial buildings. The locations of surveyed resources within the proposed historic district are depicted on Inset 6 and Figure 5, Sheet 2, and details for each of the resources are enumerated in Table 3

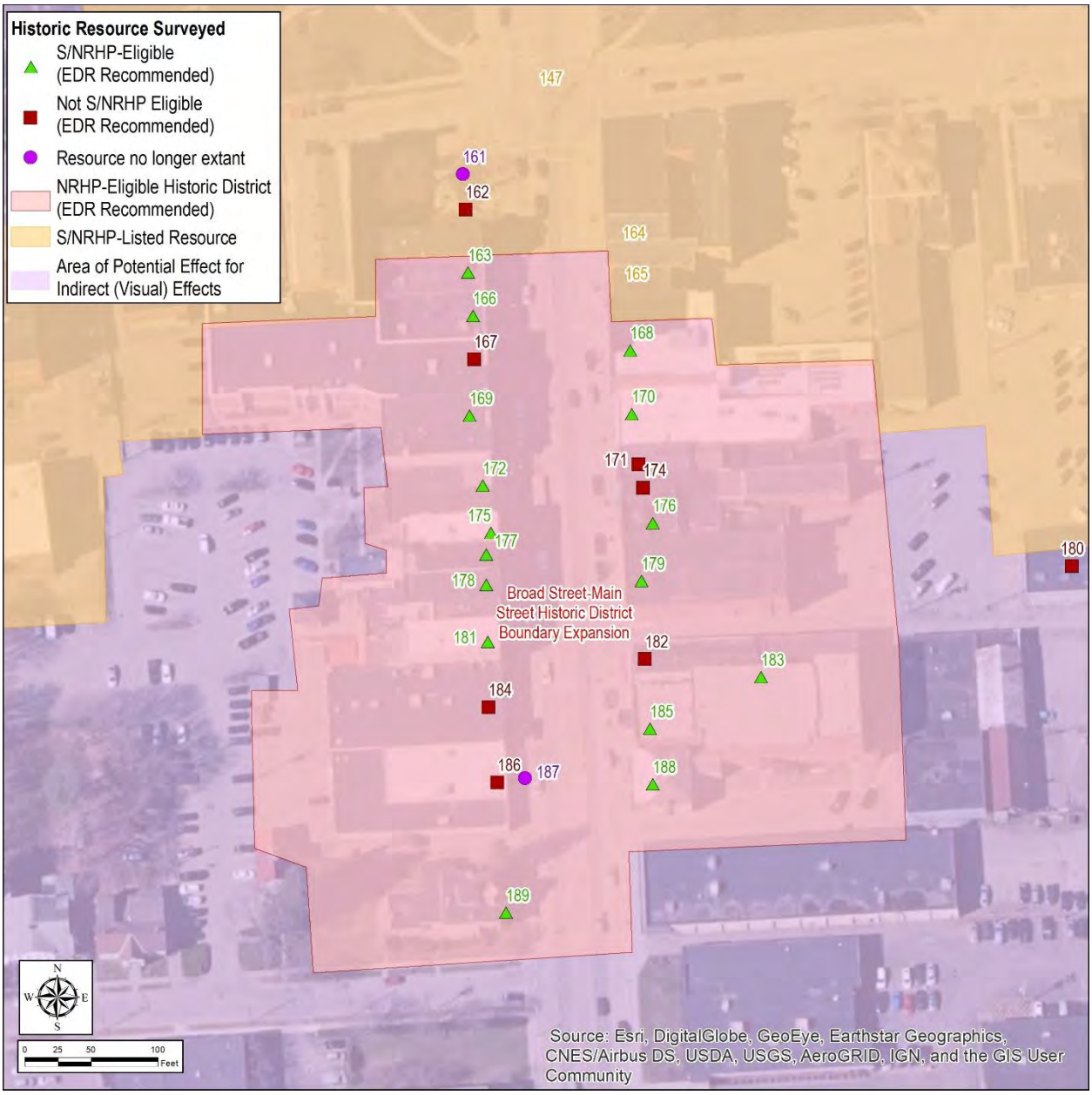

Inset 6 – EDR recommended/proposed boundary expansion of the Broad Street-Main Street Historic District in the City of Norwich.

Table 3. Historic Resources within the EDR Recommended/Proposed Broad Street-Main Street District Boundary Expansion.

Survey ID	Resource Identification Number	Name and/or Description	Address	Municipality	County	S/NRHP-Eligibility Determination (NYSOPRHP)	Recommendation of S/NRHP Eligibility (EDR)	Contributing Resource
163	01740.000050	A two-story brick commercial building. Now a leather shop.	10 South Broad Street	City of Norwich	Chenango	S/NRHP-Eligible Resource (NYSOPRHP Determined)	S/NRHP-Eligible Resource (EDR Recommended)	Yes
166	01740.000065	A two-story brick commercial building.	12 South Broad Street	City of Norwich	Chenango	S/NRHP-Eligible Resource (NYSOPRHP Determined)	S/NRHP-Eligible Resource (EDR Recommended)	Yes
168	01740.000035	A three-story brick commercial building.	13-15 South Broad Street	City of Norwich	Chenango	S/NRHP-Eligible Resource (NYSOPRHP Determined)	S/NRHP-Eligible Resource (EDR Recommended)	Yes
167	01740.000051	A three-story brick commercial building.	14-16 South Broad Street	City of Norwich	Chenango	S/NRHP-Eligible Resource (NYSOPRHP Determined)	Not S/NRHP Eligible	No
170	01740.000036	A one-story commercial building.	17-19 South Broad Street	City of Norwich	Chenango	S/NRHP-Eligible Resource (NYSOPRHP Determined)	S/NRHP-Eligible Resource (EDR Recommended)	Yes
169	01740.000052	A three-story brick commercial building.	18 South Broad Street	City of Norwich	Chenango	S/NRHP-Eligible Resource (NYSOPRHP Determined)	S/NRHP-Eligible Resource (EDR Recommended)	Yes

Survey ID	Resource Identification Number	Name and/or Description	Address	Municipality	County	S/NRHP-Eligibility Determination (NYSOPRHP)	Recommendation of S/NRHP Eligibility (EDR)	Contributing Resource
172	01740.000053	A two-story brick commercial building.	20-22 South Broad Street	City of Norwich	Chenango	S/NRHP-Eligible Resource (NYSOPRHP Determined)	S/NRHP-Eligible Resource (EDR Recommended)	Yes
171	01740.000075	A two-story commercial building.	21 South Broad Street	City of Norwich	Chenango	S/NRHP-Eligible Resource (NYSOPRHP Determined)	Not S/NRHP Eligible	No
174	01740.000037	A two-story brick commercial building.	23 South Broad Street	City of Norwich	Chenango	S/NRHP Eligibility Undetermined	Not S/NRHP Eligible	Yes
175	01740.000028	A three-story brick commercial building.	24 South Broad Street	City of Norwich	Chenango	S/NRHP-Eligible Resource (NYSOPRHP Determined)	S/NRHP-Eligible Resource (EDR Recommended)	Yes
176	01740.000038	A three-story brick commercial building.	25 South Broad Street	City of Norwich	Chenango	S/NRHP-Eligible Resource (NYSOPRHP Determined)	S/NRHP-Eligible Resource (EDR Recommended)	Yes
177	01740.000066	A three-story brick commercial building.	26 South Broad Street	City of Norwich	Chenango	S/NRHP-Eligible Resource (NYSOPRHP Determined)	S/NRHP-Eligible Resource (EDR Recommended)	Yes
179	01740.000058	A two-story commercial building.	27 South Broad Street	City of Norwich	Chenango	S/NRHP-Eligible Resource (NYSOPRHP Determined)	S/NRHP-Eligible Resource (EDR Recommended)	Yes

Survey ID	Resource Identification Number	Name and/or Description	Address	Municipality	County	S/NRHP-Eligibility Determination (NYSOPRHP)	Recommendation of S/NRHP Eligibility (EDR)	Contributing Resource
178	01740.000056	A three-story commercial building.	28-30 South Broad Street	City of Norwich	Chenango	S/NRHP-Eligible Resource (NYSOPRHP Determined)	S/NRHP-Eligible Resource (EDR Recommended)	Yes
182	01740.000214	A two-story mixed-used house.	29-31 South Broad Street	City of Norwich	Chenango	S/NRHP-Eligible Resource (NYSOPRHP Determined)	Not S/NRHP Eligible	No
181	01740.000072	A three-story brick commercial building.	32 South Broad Street	City of Norwich	Chenango	S/NRHP-Eligible Resource (NYSOPRHP Determined)	S/NRHP-Eligible Resource (EDR Recommended)	Yes
185	N/A	Colonia Theatre, a two-story movie house in an Italianate commercial building.	33-37 South Broad Street	City of Norwich	Chenango	N/A	S/NRHP-Eligible Resource (EDR Recommended)	Yes
184	01740.000059	A one-story commercial building.	34-36 South Broad Street	City of Norwich	Chenango	S/NRHP-Eligible Resource (NYSOPRHP Determined)	Not S/NRHP Eligible	No
186	01740.000073	A one-story commercial building.	38 1/2 South Broad Street	City of Norwich	Chenango	S/NRHP-Eligible Resource (NYSOPRHP Determined)	Not S/NRHP Eligible	No
188	01740.000348	A two-story residence.	39-40-41 S Broad St	City of Norwich	Chenango	S/NRHP-Eligible Resource (NYSOPRHP Determined)	S/NRHP-Eligible Resource (EDR Recommended)	Yes

Survey ID	Resource Identification Number	Name and/or Description	Address	Municipality	County	S/NRHP-Eligibility Determination (NYSOPRHP)	Recommendation of S/NRHP Eligibility (EDR)	Contributing Resource
183	01740.000229	A two-story brick commercial building.	4 American Avenue	City of Norwich	Chenango	S/NRHP Eligibility Undetermined	S/NRHP-Eligible Resource (EDR Recommended)	Yes
189	01740.000029	Manley House, a two-and-one-half-story Second Empire residence.	42 South Broad Street	City of Norwich	Chenango	S/NRHP-Eligible Resource (NYSOPRHP Determined)	S/NRHP-Eligible Resource (EDR Recommended)	Yes

3.4.3 South Broad Street Historic District

The proposed South Broad Street Historic District consists of 20 contributing resources located along South Broad Street between Front Street at the northern boundary and Hayward Avenue at the southern boundary. Of the 20 contributing resources, 17 were newly identified and are recommended to be individually S/NRHP-eligible by EDR. The residence at 62 South Broad Street (USN 01740.000327) was previously determined S/NRHP-eligible by NYSOPRHP and was determined by EDR to be individually eligible for listing on the S/NRHP. In addition, the Dr. Hollis House at 79 South Broad Street (USN 01740.000008) did not have a previous formal S/NRHP eligibility determination and was determined by EDR to be individually eligible for listing on the S/NRHP. The proposed district also includes the S/NRHP-listed Eaton Family Residence/Jewish Center of Norwich (09NR05979) as a contributing resource.

Inset 7 – View to the northwest within the proposed South Broad Street Historic District showing a representative trio of nineteenth-century residences.

The proposed South Broad Street Historic District features a collection of buildings from a diverse range of architectural styles from the nineteenth to the early-twentieth century with a high level of integrity. The initial period of economic growth in Norwich was attributed to the Chenango Canal, and saw the ornate residences of the affluent constructed along North Broad Street. After 1867, the introduction of the railroad increased the prosperity of the business class in Norwich. The construction of many of the homes along South Broad Street took place after this second wave of financial success. The trends of architectural high style are expressed in the detailed elaborations of Queen Anne-style residences, such as 108 South Broad Street, and the depressed arches and Roman brick of the Prairie Style residence at 61 South Broad Street. Set back on landscaped lawns along a broad, tree-lined boulevard, this potential historic district still communicates the values and aesthetics of the wealthy classes of over a century ago. The 2008 *Historic and Architectural Resources of the City of Norwich* recommended that all of the residences along South Broad Street south of Front Street be nominated for listing on the S/NRHP as the South Broad Street Historic District (Carrington-Carter, 2008). The district also contains a newly identified historic school, the Ward School Number Four, located at 113 South Broad Street.

The South Broad Street Historic District is eligible for listing on the S/NRHP under Criterion A due to its associations with the economic growth of the City of Norwich during the late nineteenth and early-twentieth century, and Criterion C for its collection of highly stylized examples of period architecture. The surveyed resources within the proposed historic district are depicted on Inset 8 and Figure 5, Sheet 3, and details for each of the resources are enumerated in Table 4.

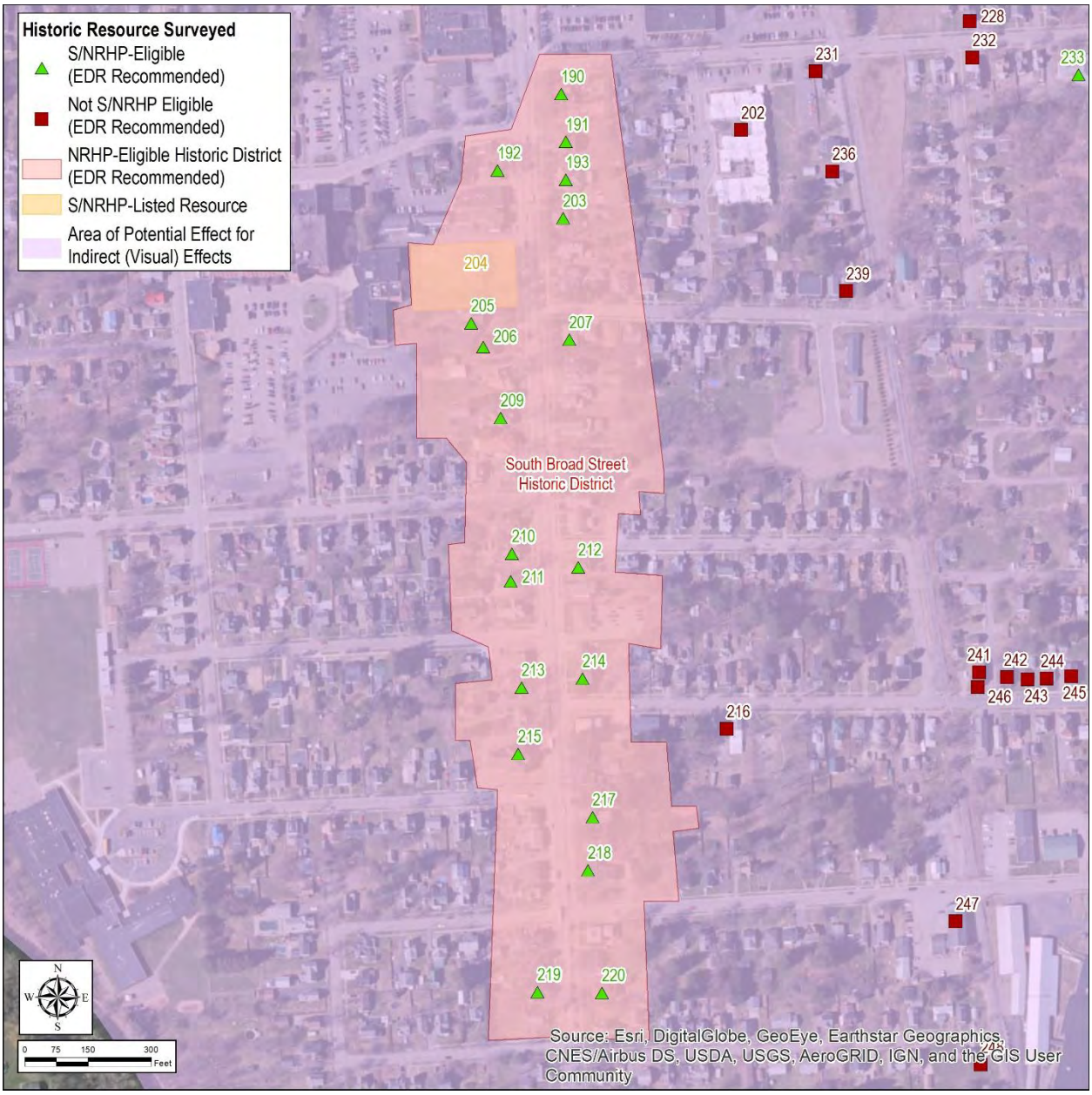

Inset 8 – EDR recommended/proposed boundary expansion of the South Broad Street Historic District in the City of Norwich

Table 4. Historic Resources within the EDR Recommended/Proposed South Broad Street Historic District

Survey ID	Resource Identification Number	Name and/or Description	Address	Municipality	County	S/NRHP-Eligibility Determination (NYSOPRHP)	Recommendation of S/NRHP Eligibility (EDR)	Contributing Resource
215	N/A	Ward School Number Four, a two-story Richardsonian Romanesque school building with a central crenelated tower.	113 South Broad Street	City of Norwich	Chenango	N/A	S/NRHP-Eligible Resource (EDR Recommended)	Yes
190	N/A	A two-and-one-half-story brick Prairie Style residence.	61 South Broad Street	City of Norwich	Chenango	N/A	S/NRHP-Eligible Resource (EDR Recommended)	Yes
191	N/A	A two-story Queen Anne-style residence.	65 South Broad Street	City of Norwich	Chenango	N/A	S/NRHP-Eligible Resource (EDR Recommended)	Yes
193	N/A	A two-story Queen Anne-style residence.	67 South Broad Street	City of Norwich	Chenango	N/A	S/NRHP-Eligible Resource (EDR Recommended)	Yes
203	N/A	A two-story Greek Revival-style residence.	71 South Broad Street	City of Norwich	Chenango	N/A	S/NRHP-Eligible Resource (EDR Recommended)	Yes
212	N/A	A two-story brick Queen Anne-style residence.	97 South Broad Street	City of Norwich	Chenango	N/A	S/NRHP-Eligible Resource (EDR Recommended)	Yes
214	N/A	A two-and-one-half-story Colonial Revival-style residence.	107 South Broad Street	City of Norwich	Chenango	N/A	S/NRHP-Eligible Resource (EDR Recommended)	Yes
220	N/A	A two-story residence derivative of the Prairie Style.	127 South Broad Street	City of Norwich	Chenango	N/A	S/NRHP-Eligible Resource (EDR Recommended)	Yes

Survey ID	Resource Identification Number	Name and/or Description	Address	Municipality	County	S/NRHP-Eligibility Determination (NYSOPRHP)	Recommendation of S/NRHP Eligibility (EDR)	Contributing Resource
219	N/A	A two-story Colonial Revival-style duplex constructed of pressed block.	132 South Broad Street	City of Norwich	Chenango	N/A	S/NRHP-Eligible Resource (EDR Recommended)	Yes
218	N/A	A two-story Italianate residence with a cupola.	121 South Broad Street	City of Norwich	Chenango	N/A	S/NRHP-Eligible Resource (EDR Recommended)	Yes
217	N/A	A two-story Italianate residence with a cupola.	117 South Broad Street	City of Norwich	Chenango	N/A	S/NRHP-Eligible Resource (EDR Recommended)	Yes
213	N/A	A two-and-one-half-story Queen Anne-style residence.	108 South Broad Street	City of Norwich	Chenango	N/A	S/NRHP-Eligible Resource (EDR Recommended)	Yes
211	N/A	A two-story Shingle-style residence.	96 South Broad Street	City of Norwich	Chenango	N/A	S/NRHP-Eligible Resource (EDR Recommended)	Yes
210	N/A	A two-story Queen Anne-style residence with an engaged square turret.	94 South Broad Street	City of Norwich	Chenango	N/A	S/NRHP-Eligible Resource (EDR Recommended)	Yes
209	N/A	A two-story Queen Anne/Stick-style residence.	84 South Broad Street	City of Norwich	Chenango	N/A	S/NRHP-Eligible Resource (EDR Recommended)	Yes
206	N/A	A two-story vernacular style residence.	80 South Broad Street	City of Norwich	Chenango	N/A	S/NRHP-Eligible Resource (EDR Recommended)	Yes
205	N/A	A one-and-one-half-story brick and stone Chateau-esque residence.	78 South Broad Street	City of Norwich	Chenango	N/A	S/NRHP-Eligible Resource (EDR Recommended)	Yes

Survey ID	Resource Identification Number	Name and/or Description	Address	Municipality	County	S/NRHP-Eligibility Determination (NYSOPRHP)	Recommendation of S/NRHP Eligibility (EDR)	Contributing Resource
192	01740.000327	A two-story Colonial Revival-style residence.	62 South Broad Street	City of Norwich	Chenango	S/NRHP-Eligible Resource (NYSOPRHP Determined)	S/NRHP-Eligible Resource (EDR Recommended)	Yes
204	09NR05979	Eaton Family Residence/Jewish Center of Norwich, the early-twentieth-century Colonial Revival-style residence of the Eaton family.	72 South Broad Street	City of Norwich	Chenango	S/NRHP-Listed Resource	S/NRHP-Listed Resource	Yes
207	01740.000008	Dr. Hollis House, a two-story Federal-style residence (1797).	79 South Broad Street	City of Norwich	Chenango	S/NRHP Eligibility Undetermined	S/NRHP-Eligible Resource (EDR Recommended)	Yes

3.4.4 Chenango County Historical Society Complex

The Chenango County Historical Society Complex is a small proposed historic district that consists of three properties with seven contributing buildings, all owned by the Chenango County Historical Society. The James S. Flanagan Research Center at 43 Rexford Street (USN 01740.000361) was previously determined S/NRHP-eligible by NYSOPRHP. The residence at 77 Silver Street (USN 01740.000316), which houses the Chenango County Historical Society Book Exchange, had not been given a previous formal S/NRHP eligibility determination and is recommended S/NRHP-eligible by EDR. The Chenango Historical Society Museum and Gift Shop building at 45 Rexford Street is the former Ward School Number Two, built in 1896. This property had not been previously identified and is recommended S/NRHP-eligible by EDR.

Inset 9 - View to the southeast toward the proposed Chenango County Historical Society Complex properties at 43 and 45 Rexford Street.

The collection of properties that comprise the proposed Chenango County Historical Society Complex are representative of the historic residential setting of the streets adjacent to Broad Street, which grew during the mid-to-late nineteenth century to accommodate the growing number of middle-class residents in the City of Norwich. The

Ward School Number Two stands as an intact example of the type of Richardsonian Romanesque style of school architecture that was popular during the early attempts at state building standardization. To the rear of the James S. Flanagan Research Center (43 Rexford Street) is an historical village moved to the site in 2015. While the buildings in this reconstructed village do not retain integrity of location or setting, they are well-constructed recreations of authentic rural historic resources and contribute to the overall historic feeling of the proposed district. The resources in this proposed district have a unity of purpose and historic associations related to education and life in an historic neighborhood. The Chenango County Historical Society Complex is eligible for listing on the S/NRHP under Criterion A due to its associations with the growth of residential life in the City of Norwich and Criterion C due to its examples of nineteenth century architecture. The surveyed resources within the proposed historic district are depicted on Inset 10 and Figure 5, Sheet 4, and details for each of the resources enumerated in Table 5.

Inset 10 - EDR recommended/proposed historic district – Chenango County Historical Society Complex.

Table 5. Historic Resources within the EDR Recommended/Proposed Historic District – Chenango County Historical Society Complex

Survey ID	Resource Identification Number	Name and/or Description	Address	Municipality	County	S/NRHP-Eligibility Determination (NYSOPRHP)	Recommendation of S/NRHP Eligibility (EDR)	Contributing Resource
102	N/A	Ward School Number Two, aka Chenango County Historical Society, a two-story Richardsonian Romanesque school building with an engaged tower (1896).	45 Rexford Street	City of Norwich	Chenango	N/A	S/NRHP-Eligible Resource (EDR Recommended)	Yes
99	01740.000316	A two-story vernacular residence.	77 Silver Street	City of Norwich	Chenango	S/NRHP Eligibility Undetermined	S/NRHP-Eligible Resource (EDR Recommended)	Yes
101	01740.000361	James Flanagan Research Center, a two-story Greek Revival-style house.	43 Rexford Street	City of Norwich	Chenango	S/NRHP-Eligible Resource (NYSOPRHP Determined)	S/NRHP-Eligible Resource (EDR Recommended)	Yes

3.4.5 Historic School Buildings

The Area of Potential Effect (APE) for Indirect Visual Effects features 10 intact and well-preserved historic school buildings of diverse proportions and settings. Of these 10 historic schools, eight are recommended by EDR to be eligible for listing on the S/NRHP, and two are recommended by EDR to be not individually S/NRHP eligible but may be worth considering as part of a thematically associated group of historic properties, which could be further evaluated as part of a future multiple resource study or Multiple Property Documentation Form (MPDF) (or similar). Five of the historic school buildings were previously identified by NYSOPRHP, and five have been newly identified as a part of this historic resources survey. Of the five previously identified properties, two were determined eligible for listing on the S/NRHP and are located within the S/NRHP-eligible Guilford Historic District (USN 01707.000125). Three have not been formally evaluated by NYSOPRHP for S/NRHP eligibility (i.e. their status is listed in CRIS as "undetermined").



Inset 11 - Locations of historic schools within the Area of Potential Effect for Indirect (Visual) Effects.

Inset 12 (left) - View to the northwest toward the Root's Corners School, District 15 (1871) in the Town of Guilford.

Inset 13 (right) - View to the west-northwest toward the Ward School Number One (1896) located at 42 Birdsall Street in the City of Norwich.

The historic schools within the APE are representative of styles and architectural features that reflect a period of growing standardization in public school construction in New York State. Beginning in 1887 with the adoption of state regulation for school building construction, the New York State Department of Public Instruction (now known as the New York State Department of Education) developed funding schemes which were increasingly tied to period architecture styles (NYSDPI, 1887). This attracted architectural firms with the skill and professional strength to negotiate the growing regulatory demands of school construction and resulted in some of the best representative examples of contemporary architecture. In addition, these school buildings often doubled as community meeting spaces and served as neighborhood anchors which helped to define communities. In rural areas, the limited funding available and lower enrollment produced more modest, one-room structures that were no less integral to the life of their respective communities.

The number of historic school buildings still extant in New York State continues to decline as the result of several factors; perceived obsolescence, declining enrollments, the availability of funding for new buildings and incentives for further consolidation of districts. Considering the effects of these forces throughout New York State, the number and quality of existing historic schools within the APE is remarkable. The architectural quality and monumentality of these historic schools are illustrative of the high value placed on education at the turn of the twentieth century and the willingness on the part of the state and local community to support the construction of these elaborate structures. In rural areas, they stand as a testament to the pastoral quality of public education prior to large transportation schemes. The locations of the historic school buildings surveyed as a part of this report are depicted on Insets 12 and 12 and Figure 4 and enumerated in Table 6 below.

Table 6. Historic School Buildings Identified in Chenango County

Survey ID	Resource Identification Number	Name and/or Description	Address	Municipality	County	S/NRHP-Eligibility Determination (NYSOPRHP)	Recommendation of S/NRHP Eligibility (EDR)
346	01707.000040	A one-story former schoolhouse (c. 1860).	114 Mechanic Street	Town of Guilford	Chenango	S/NRHP-Eligible Resource (NYSOPRHP Determined)	S/NRHP-Eligible Resource (EDR Recommended)
317	01707.000130	Guilford Elementary School, a two-story Art Deco school building (1932).	138 School Street	Town of Guilford	Chenango	S/NRHP-Eligible Resource (NYSOPRHP Determined)	S/NRHP-Eligible Resource (EDR Recommended)
215	N/A	Ward School Number Four, a two-story Richardsonian Romanesque school building with a central crenelated tower (1908).	113 South Broad Street	City of Norwich	Chenango	N/A	S/NRHP-Eligible Resource (EDR Recommended)
102	N/A	Ward School Number Two, aka Chenango County Historical Society, a two-story Richardsonian Romanesque school building with an engaged tower (1896).	45 Rexford Street	City of Norwich	Chenango	N/A	S/NRHP-Eligible Resource (EDR Recommended)
146	N/A	Ward School Number Five, a two-story Collegiate Gothic school building (1919).	125 East Main Street	City of Norwich	Chenango	N/A	S/NRHP-Eligible Resource (EDR Recommended)
233	N/A	Ward School Number One, a two-story Richardsonian Romanesque school building with a central bell tower (1896).	42 Birdsall Street	City of Norwich	Chenango	N/A	S/NRHP-Eligible Resource (EDR Recommended)
304	N/A	Root's Corners School, District 15, a one-room schoolhouse (1871).	Corner of Quarry and Glover's Corners Road	Town of Guilford	Chenango	N/A	S/NRHP-Eligible Resource (EDR Recommended)
382	01707.000087	A one-story former schoolhouse (c. 1870).	1027 County Route 38	Town of Guilford	Chenango	S/NRHP Eligibility Undetermined	Not S/NRHP Eligible

Survey ID	Resource Identification Number	Name and/or Description	Address	Municipality	County	S/NRHP-Eligibility Determination (NYSOPRHP)	Recommendation of S/NRHP Eligibility (EDR)
393	01707.000101	Mt. Upton Central School, a two-story Art Deco school building (1935).	1727 State Route 8	Town of Guilford	Chenango	S/NRHP Eligibility Undetermined	S/NRHP-Eligible Resource (EDR Recommended)
253	01712.000041	District School #13, a one-story former schoolhouse (1876).	4777 State Route 32	Town of Norwich	Chenango	S/NRHP Eligibility Undetermined	Not S/NRHP Eligible

4.0 SUMMARY

4.1 Summary of Historic Resources Survey

On behalf of High Bridge Wind LLC, EDR has prepared an Historic Resources Survey Report for the proposed High Bridge Wind Project, located in the Town of Guilford, Chenango County, New York.

A total of 465 resources were inventoried as part of the historic resources survey. The results of the survey are summarized as follows:

- 20 S/NRHP-listed properties, including seven historic districts are located within the APE: North Broad Street Historic District (90NR00158), Broad Street – Main Street Historic District (aka Chenango County Courthouse District) (90NR00157), Eaton Family Residence/Jewish Center of Norwich (09NR05979), Emmanuel Episcopal Church Complex (09NR06009), US Post Office - Norwich (90NR001560), Norwich Pharmacal Company Warehouse (18NR00076), Methodist Episcopal Church of Norwich (03NR05074), White Store Church & Evergreen Cemetery (94NR00742), Sidney Historic District (13NR06446), Pioneer Cemetery (06NR05685), Guilford Center Presbyterian Church (04NR05223), Guilford Center Cemetery (05NR05453), Jewell Family Homestead (16NR00094), Rockdale Community Church (05NR05452), Gilbertsville Historic District (90NR02194), Gilbertsville Historic District (Boundary Increase) (90NR02196), Gilbertsville Water Works (10NR06184) Rockwells Mills Historic District (10NR06110), Major's Inn and Gilbert Block (90NR02193), Tianderah (90NR02195).
- No change is recommended by EDR for the S/NRHP-listed properties or historic districts.
- A total of 242 properties, including five historic districts, are recommended by EDR to be S/NRHP-eligible.
- Of the five historic districts, one was previously determined by NYSOPRHP to be S/NRHP-eligible (Guilford Historic District [USN 01707.000125]), and four are newly-identified by EDR(North Broad Street Historic District Boundary Expansion [20 contributing properties], Broad Street-Main Street Historic District Boundary Expansion [16 contributing properties], South Broad Street Historic District [19 contributing properties], and the Chenango County Historical Society Complex [3 contributing properties].
- A total of 181 properties are recommended by EDR to be not S/NRHP-eligible.
- A total of 14 properties were found to be no longer extant.
- Four properties were not accessible or not visible from the public right-of-way, and therefore EDR did not make a recommendation concerning S/NRHP eligibility.
- Two properties (11 South Broad Street [USN 01740.000034], and 7-9 South Broad Street [USN 01740.000347]) were individually depicted in CRIS as previously determined S/NRHP-eligible but were found to be contributing properties to an existing S/NRHP-listed historic district.

- Two properties (2032 State Route 8 [USN 01707.000001], and 58 North Broad Street [USN 01740.000079]) were individually depicted in CRIS for which there was no formal S/NRHP eligibility determination but found to be contributing properties to S/NRHP-listed historic districts.

In addition, one S/NRHP-listed district, the Oxford Village Historic District (90NR00167), and one district determined by NYSOPRHP to be S/NRHP-eligible, the Hamlet of Riverside Historic District (USN 07722.000161), are located outside of the APE for Indirect (Visual) Effects but within the Historic Resources Study Area, i.e., are within 5 miles of the Facility, but will have no visibility of the Facility (based on topography). These districts have been included in the survey tables and figures in order to provide a comprehensive inventory of historic resources within the Historic Resources Study Area but are not included in the above tabulation of survey results of resources within the APE for Indirect Effects.

The complete results of the historic resources survey are listed in a table provided as Appendix B. These results include updated recommendations of S/NRHP eligibility for previously identified historic resources, as well as recommendations of eligibility for newly surveyed properties. The locations of all resources surveyed are depicted on Figure 4, with photographs included as Appendix C. The locations and proposed boundaries of historic districts recommended by EDR to be S/NRHP-eligible are included with resource tables and representative photographs as Figure 5.

In addition to the documentation provided in this report, narrative descriptions and photographs for each historic property identified in the survey have been entered in to NYSOPRHP's on-line CRIS system, for review by NYSOPRHP staff, along with a spreadsheet of all properties assessed as part of this survey.

4.2 Evaluation of the **Facility's Potential Effect on Historic Resources**

Construction of the Facility will not require the demolition or physical alteration of any buildings or other potential historic resources. No direct physical impacts to historic architectural resources will occur because of the Facility. No further historic resource surveys are recommended for the Facility. The Facility's potential effect on a given historic property is limited to a change in the property's visual or auditory setting resulting from the introduction of wind turbines.

Ongoing consultation with NYSOPRHP/SHPO (and other applicable consulting parties) regarding potential visual and auditory impacts of the Facility on aboveground historic resources will continue throughout the Article 10 process and NYSOPRHP's/SHPO's evaluation regarding potential effects and/or identification of any required mitigation will be determined as part of the U.S. Army Corps of Engineers' review of the Facility under Section 106 of the National Historic

Preservation Act. Section 106 review will be triggered by submission of a Joint Application for Permit, which is anticipated to occur following the submission of the Article 10 Application.

As described in the *Phase IA Historic Resources Survey* (EDR, 2019), the Applicant is requesting that NYSOPRHP review the results of this historic resources survey and provide determinations of eligibility for the historic properties identified herein. Following receipt of comments from NYSOPRHP, the Applicant anticipates evaluating the potential visual and auditory effects of the Facility on those historic properties determined to be S/NRHP-eligible by NYSOPRHP.

To assist in determining the potential effect of the Facility on historic properties, the Applicant will provide an historic resources effects analysis report to NYSOPRHP via the CRIS website. The report will include an analysis of the potential visual and auditory effects of the Facility on properties determined to be S/NRHP-eligible by NYSOPRHP, and on the overall character and setting of the rural landscape, including representative visual simulations, and recommendations for potential mitigation projects, if appropriate. This analysis will facilitate NYSOPRHP's review of the potential effect of the Facility on historic resources as part of the Section 106 consultation described above.

5.0 REFERENCES

Breyer, Lucy A. 1978. *Tianderah, Village of Gilbertsville, Otsego County, NY*. National Register of Historic Places Inventory – Nomination Form, National Park Service, U.S. Department of the Interior, Washington, D.C. On file, New York State Office of Parks, Recreation and Historic Preservation, Waterford, NY. Available at https://cris.parks.ny.gov.

Breyer, Lucy A. 1982. *Gilbertsville Historic District Boundary Increase, Village of Gilbertsville, Otsego County, NY*. National Register of Historic Places Inventory – Nomination Form, National Park Service, U.S. Department of the Interior, Washington, D.C. On file, New York State Office of Parks, Recreation and Historic Preservation, Waterford, NY. Available at https://cris.parks.ny.gov.

Carrington, Cynthia and Emanuel J. Carter, Jr. 1995. *Reconnaissance Survey of the Historic Chenango Canal.* Report sponsored by the Chenango County Historical Society. On file, New York State Office of Parks, Recreation and Historic Preservation, Waterford, NY. Available at https://cris.parks.ny.gov.

Carrington, Cynthia and Emanuel J. Carter, Jr. 2000. *Reconnaissance Survey of Buildings Associated with the Chenango Canal.* Report sponsored by the Chenango County Historical Society. On file, New York State Office of Parks, Recreation and Historic Preservation, Waterford, NY. Available at https://cris.parks.ny.gov.

Carrington-Carter, Cynthia. 2008. *Historic and Architectural Resources of the City of Norwich.* Prepared for the Preservation League of New York State. On file, New York State Office of Parks, Recreation and Historic Preservation, Waterford, NY. Available at https://cris.parks.ny.gov.

Carrington-Carter, Cynthia and Christopher Hohman. 2008. *Architectural Survey, 2007–2008 Highway Program: PIN 9306.83.121, NY 7, Hamlet of Riverside and Town of Unadilla.* Prepared for the New York State Museum and the New York State Department of Education. On file, New York State Office of Parks, Recreation and Historic Preservation, Waterford, NY. Available at https://cris.parks.ny.gov.

Carrington-Carter, Cynthia and Andrea Zlotucha. 2018. *Norwich Pharmacal Company.* National Register of Historic Places Registration Form. National Park Service, U. S. Department of the Interior, Washington, D.C. On file, New York State Office of Parks, Recreation and Historic Preservation, Waterford, NY. Available at https://cris.parks.ny.gov.

Carrington-Carter, Cynthia and Andrea Zlotucha Kozub. 2016. *Phase 1 Architectural Survey, PIN 9056.48.121, NY 8 Safety Improvements, Town of New Berlin, Chenango County, NY.* Cultural Resource Management Report, Public Archaeology Facility, Binghamton University. On file, New York State Office of Parks, Recreation and Historic Preservation, Waterford, NY. Available at https://cris.parks.ny.gov.

Code of Federal Regulations (CFR). 2004. Title 36 - Parks, Forests, and Public Property, Chapter I - National Park Service, Department of the Interior, Part 60 - National Register of Historic Places, Section 60.4 - Criteria For Evaluation. http://ecfr.gpoaccess.gov/cgi/t/text/text-idx?c=ecfr&tpl=/ecfrbrowse/Title36/36cfr60_main_02.tpl.

Cole, Anna. 2013. *Sidney Historic District*. National Register of Historic Places Registration Form. National Park Service, U. S. Department of the Interior, Washington, D.C. On file, New York State Office of Parks, Recreation and Historic Preservation, Waterford, NY. Available at https://cris.parks.ny.gov.

Czernecki, Erin. 2019. Re: SHPO Submission Consolidated Response for Consultation Project: 19PR01283. Correspondence from Erin Czernecki (NYSOPRHP) to Grant Johnson (EDR). New York State Office of Parks, Recreation, and Historic Preservation, Waterford, New York. April 23, 2019.

Environmental Design and Research Landscape Architecture, Engineering, & Environmental Services, D.P.C. (EDR). 2019. *Phase IA Historic Resources Survey: High Bridge Wind Project*. Report submitted to High Bridge Wind, LLC by Environmental Design and Research Landscape Architecture, Engineering, & Environmental Services, D.P.C., Syracuse, NY. April 2019.

Englert, Robert T. 1985. *Oxford Village Historic District, Village of Oxford, Chenango County, NY.* National Register of Historic Places Inventory – Nomination Form. National Park Service, U. S. Department of the Interior, Washington, D.C. On file, New York State Office of Parks, Recreation and Historic Preservation, Waterford, NY. Available at https://cris.parks.ny.gov.

Fagan, Thomas. 1979. *Metal Truss Bridges in Chenango County.* Chenango County Planning Board, Norwich, NY. On file, New York State Office of Parks, Recreation and Historic Preservation, Waterford, NY. Available at https://cris.parks.ny.gov.

Gobrecht, Larry E. 1986. *Norwich Post Office, City of Norwich, Chenango County, NY*. National Register of Historic Places Inventory – Nomination Form, National Park Service, U.S. Department of the Interior, Washington, D.C. On file, New York State Office of Parks, Recreation and Historic Preservation, Waterford, NY. Available at https://cris.parks.ny.gov.

LaFrank, Kathleen. 2003a. *Methodist Episcopal Church of Norwich.* National Register of Historic Places Registration Form. National Park Service, U. S. Department of the Interior, Washington, D.C. On file, New York State Office of Parks, Recreation and Historic Preservation, Waterford, NY. Available at https://cris.parks.ny.gov.

LaFrank, Kathleen. 2003b. *Guilford Center Presbyterian Church, Hamlet of Guilford Center, Chenango County, NY*. National Register of Historic Places Registration Form. National Park Service, U. S. Department of the Interior, Washington, D.C. On file, New York State Office of Parks, Recreation and Historic Preservation, Waterford, NY. Available at https://cris.parks.ny.gov.

LaFrank, Kathleen. 2004a. *Guilford Center Cemetery, Hamlet of Guilford Center, Chenango County, NY*. National Register of Historic Places Registration Form. National Park Service, U. S. Department of the Interior, Washington, D.C. On file, New York State Office of Parks, Recreation and Historic Preservation, Waterford, NY. Available at https://cris.parks.ny.gov.

LaFrank, Kathleen. 2004b. *Rockdale Community Church, Hamlet of Rockdale, Chenango County, NY*. National Register of Historic Places Registration Form. National Park Service, U. S. Department of the Interior, Washington, D.C. On file, New York State Office of Parks, Recreation and Historic Preservation, Waterford, NY. Available at https://cris.parks.ny.gov.

LaFrank, Kathleen. 2006. *Pioneer Cemetery*. National Register of Historic Places Registration Form. National Park Service, U.S. Department of the Interior, Washington, D.C. On file, New York State Office of Parks, Recreation and Historic Preservation, Waterford, NY. Available at https://cris.parks.ny.gov.

LaFrank, Kathleen. 2008. *Riverside Hamlet Historic District.* NYSOPRHP Resource Evaluation Form. On file, New York State Office of Parks, Recreation and Historic Preservation, Waterford, NY. Available at https://cris.parks.ny.gov.

LaFrank, Kathleen. 2009a. *Eaton Family Residence/Jewish Center of Norwich, City of Norwich, Chenango County, NY.* National Register of Historic Places Registration Form. National Park Service, U.S. Department of the Interior, Washington, D.C. On file, New York State Office of Parks, Recreation and Historic Preservation, Waterford, NY. Available at https://cris.parks.ny.gov.

LaFrank, Kathleen. 2009b. *Emmanuel Episcopal Church Complex, City of Norwich, Chenango County, NY.* National Register of Historic Places Registration Form. National Park Service, U.S. Department of the Interior, Washington, D.C. On file, New York State Office of Parks, Recreation and Historic Preservation, Waterford, NY. Available at https://cris.parks.ny.gov.

LaFrank, Kathleen. 2010. *Gilbertsville Water Works, Village of Gilbertsville, Otsego County, NY*. National Register of Historic Places Registration Form. National Park Service, U.S. Department of the Interior, Washington, D.C. On file, New York State Office of Parks, Recreation and Historic Preservation, Waterford, NY. Available at https://cris.parks.ny.gov.

Manley, Doris and Mangold, Anne. 1973. *Gilbertsville Historic District, Village of Gilbertsville, Otsego County, NY.* National Register of Historic Places Inventory – Nomination Form, National Park Service, U.S. Department of the Interior, Washington, D.C. On file, New York State Office of Parks, Recreation and Historic Preservation, Waterford, NY. Available at https://cris.parks.ny.gov.

McDougall, Ellen T. 1975. *Chenango County Courthouse District (Broad Street – Main Street Historic District), City of Norwich, Chenango County, NY.* National Register of Historic Places Inventory – Nomination Form, National Park Service, U.S. Department of the Interior, Washington, D.C. On file, New York State Office of Parks, Recreation and Historic Preservation, Waterford, NY. Available at https://cris.parks.ny.gov.

Nadler, Margaret. 1978. *North Broad Street Historic District*. National Register of Historic Places Inventory – Nomination Form, National Park Service, U.S. Department of the Interior, Washington, D.C. On file, New York State Office of Parks, Recreation and Historic Preservation, Waterford, NY. Available at https://cris.parks.ny.gov.

National Park Service (NPS). 1990. *How to Apply the National Register of Historic Places Criteria for Evaluation*. National Register Bulletin No. 15. National Register Branch, National Park Service, U.S. Department of the Interior, Washington, D.C. http://www.nps.gov/nr/publications/bulletins/pdfs/nrb15.pdf.

New York State Department of Public Instruction (NYSDPI). 1887. *Designs for School Houses accepted by the Department of Public Instruction of the State of New York.* Weed-Parsons Printing Company. Albany, NY.

New York State Department of Public Service (NYSDPS). 2019. CASE 18-F-0262 – High Bridge Wind Project Preliminary Scoping Statement Comments of the Staff of the New York State Department of Public Service. Albany, NY.

New York State Office of Parks, Recreation, and Historic Preservation (NYSOPRHP). 2005. *New York State Historic Preservation Office (SHPO) Phase 1 Archaeological Report Format Requirements*. New York State Office of Parks, Recreation, and Historic Preservation, Waterford, NY.

NYSOPRHP. 2006. *New York State Historic Preservation Office Guidelines for Wind Farm Development Cultural Resources Survey Work*. New York State Office of Parks, Recreation, and Historic Preservation, Waterford, NY.

NYSOPRHP. 2017. Cultural Resources Information System (CRIS). Available online at http://cris.parks.ny.gov.

Opalka, Anthony. 2016. *Guilford Historic District.* Resource Evaluation Form. On file, New York State Office of Parks, Recreation and Historic Preservation, Waterford, NY. Available at https://cris.parks.ny.gov.

Peckham, Mark. 1994. *White Store Church and Evergreen Cemetery, Town of Norwich, Chenango County, NY.* National Register of Historic Places Registration Form. National Park Service, U.S. Department of the Interior, Washington, D.C. On file, New York State Office of Parks, Recreation and Historic Preservation, Waterford, NY. Available at https://cris.parks.ny.gov.

Ravage, Jessie A. 2010. *Assessment of Historic Landscape, Proposed NYRI Corridor.* On file, New York State Office of Parks, Recreation and Historic Preservation, Waterford, NY. Available at https://cris.parks.ny.gov.

Ravage, Jessie A. 2010. *Rockwells Mills Historic District, Hamlet of Rockwells Mills, Chenango County, NY.* National Register of Historic Places Registration Form. National Park Service, U. S. Department of the Interior, Washington, D.C. On file, New York State Office of Parks, Recreation and Historic Preservation, Waterford, NY. Available at https://cris.parks.ny.gov.

Rennenkampf, Lenore M. 1972. *The Major's Inn and Gilbert Block, Village of Gilbertsville, Otsego County, NY*. National Register of Historic Places Inventory – Nomination Form, National Park Service, U.S. Department of the Interior, Washington, D.C. On file, New York State Office of Parks, Recreation and Historic Preservation, Waterford, NY. Available at https://cris.parks.ny.gov.

Thomas, Tracey. 2014. *Architectural Survey, Replacement/Repair of Butternuts Culvert, Town of Butternuts, Otsego County, NY.* New York State Education Department (SED) Cultural Resources Survey Program (CRSP). On file, New York State Office of Parks, Recreation and Historic Preservation, Waterford, NY. Available at https://cris.parks.ny.gov.

Tiffany, Nelson B. 1991. *Chenango County Cemeteries*. Chenango County Historian's Office. Norwich, NY.

Umland, Sara, Norman, Patricia, and Strzepek, Samantha. 2016. *Jewell Family Homestead, Town of Guilford, Chenango County, NY*. National Register of Historic Places Registration Form. National Park Service, U. S. Department of the Interior, Washington, D.C. On file, New York State Office of Parks, Recreation and Historic Preservation, Waterford, NY. Available at https://cris.parks.ny.gov.

Figures

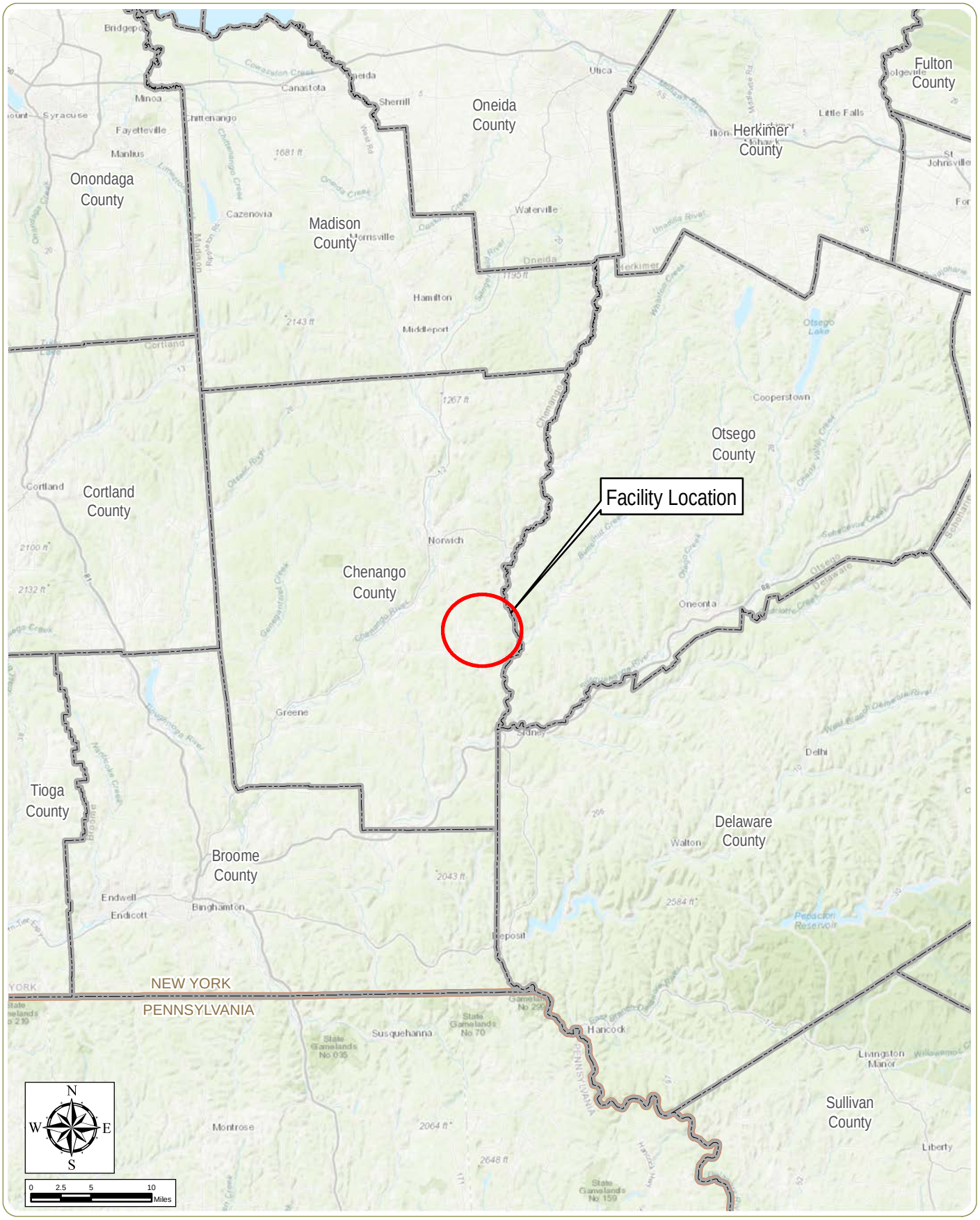

High Bridge Wind Project

Town of Guilford, Chenango County, New York

Figure 1. Regional Facility Location

Notes: 1. Basemap: ESRI ArcGIS Online "World Topographic Map" map service.
2. This map was generated in ArcMap on June 13, 2019. 3. This is a color graphic.
Reproduction in grayscale may misrepresent the data.

www.edrdpc.com

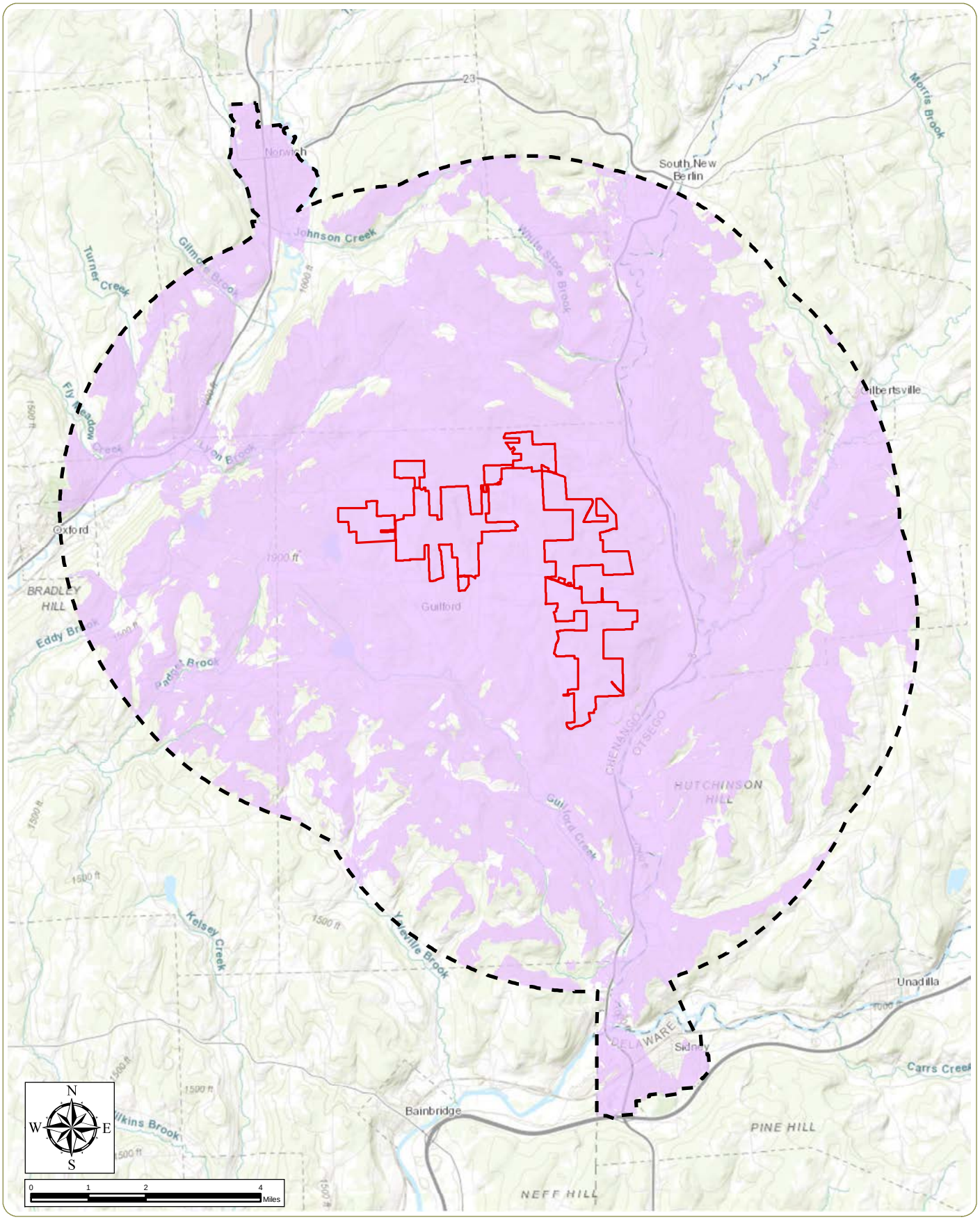

High Bridge Wind Project

Town of Guilford, Chenango County, New York

Figure 2. Facility Layout and Area of Potential Effect for Indirect (Visual) Effects

Notes: 1. Basemap: ESRI ArcGIS Online "World Topographic Map" map service. 2. This map was generated in ArcMap on June 13, 2019. 3. This is a color graphic. Reproduction in grayscale may misrepresent the data.

Area of Potential Effect for Indirect (Visual) Effects

Facility Site

Historic Resources Study Area

www.edrdpc.com

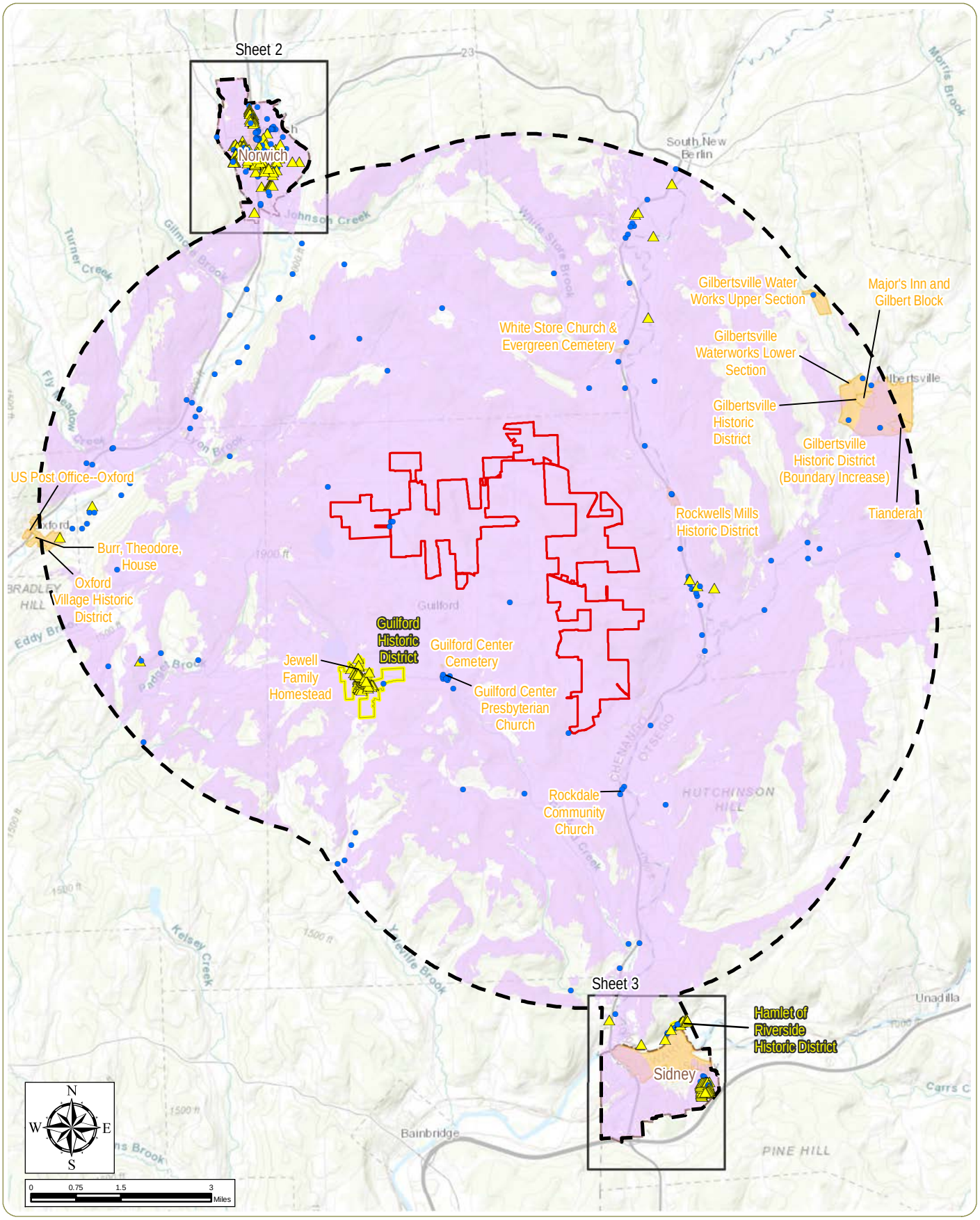

High Bridge Wind Project

Town of Guilford, Chenango County, New York

Figure 3: Previously Identified Historic Resources

Sheet 1 of 3

Notes: 1. Basemap: "ESRI ArcGIS Online "World Topographic Map" map service. 2. This map was generated in ArcMap on June 14, 2019. 3. This is a color graphic. Reproduction in grayscale may misrepresent the data.

Previously Identified Historic Resource

- S/NRHP-Eligible Resource
- S/NRHP Eligibility Undetermined
- S/NRHP-Eligible Historic District
- S/NRHP-Listed Resource

- Area of Potential Effect for Indirect (Visual) Effects
- Facility Site
- Historic Resources Study Area

www.edrdpc.com

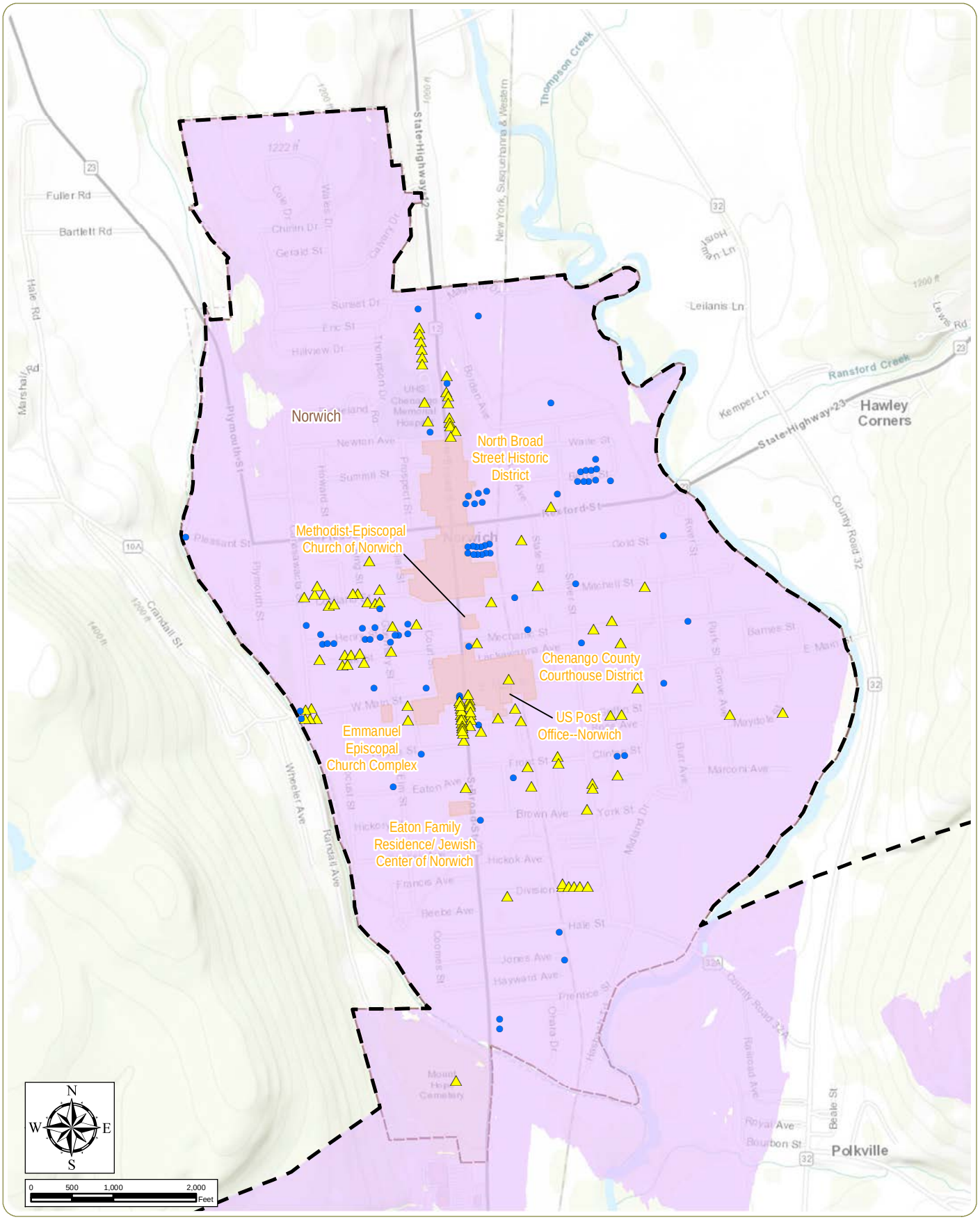

High Bridge Wind Project

Town of Guilford, Chenango County, New York

Figure 3: Previously Identified Historic Resources

Sheet 2 of 3

Notes: 1. Basemap: "ESRI ArcGIS Online "World Topographic Map" map service. 2. This map was generated in ArcMap on June 13, 2019. 3. This is a color graphic. Reproduction in grayscale may misrepresent the data.

Previously Identified Historic Resource

- S/NRHP-Eligible Resource
- S/NRHP Eligibility Undetermined
- S/NRHP-Eligible Historic District
- S/NRHP-Listed Resource

- Area of Potential Effect for Indirect (Visual) Effects
- Facility Site
- Historic Resources Study Area

www.edrdpc.com

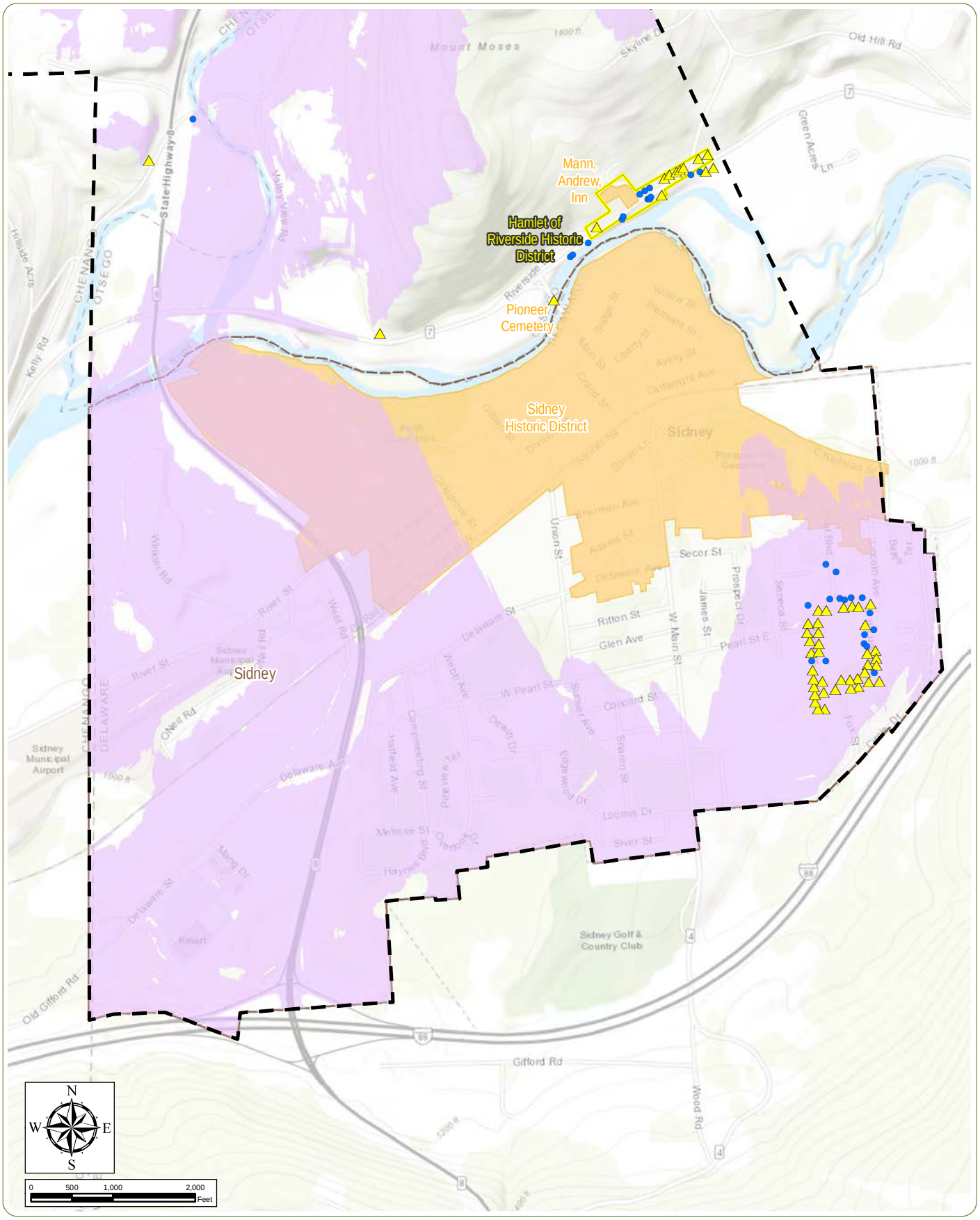

High Bridge Wind Project

Town of Guilford, Chenango County, New York

Figure 3: Previously Identified Historic Resources

Sheet 3 of 3

Notes: 1. Basemap: "ESRI ArcGIS Online "World Topographic Map" map service. 2. This map was generated in ArcMap on June 13, 2019. 3. This is a color graphic. Reproduction in grayscale may misrepresent the data.

Previously Identified Historic Resource

- S/NRHP-Eligible Resource
- S/NRHP Eligibility Undetermined
- S/NRHP-Eligible Historic District
- S/NRHP-Listed Resource

- Area of Potential Effect for Indirect (Visual) Effects
- Facility Site
- Historic Resources Study Area

www.edrdpc.com

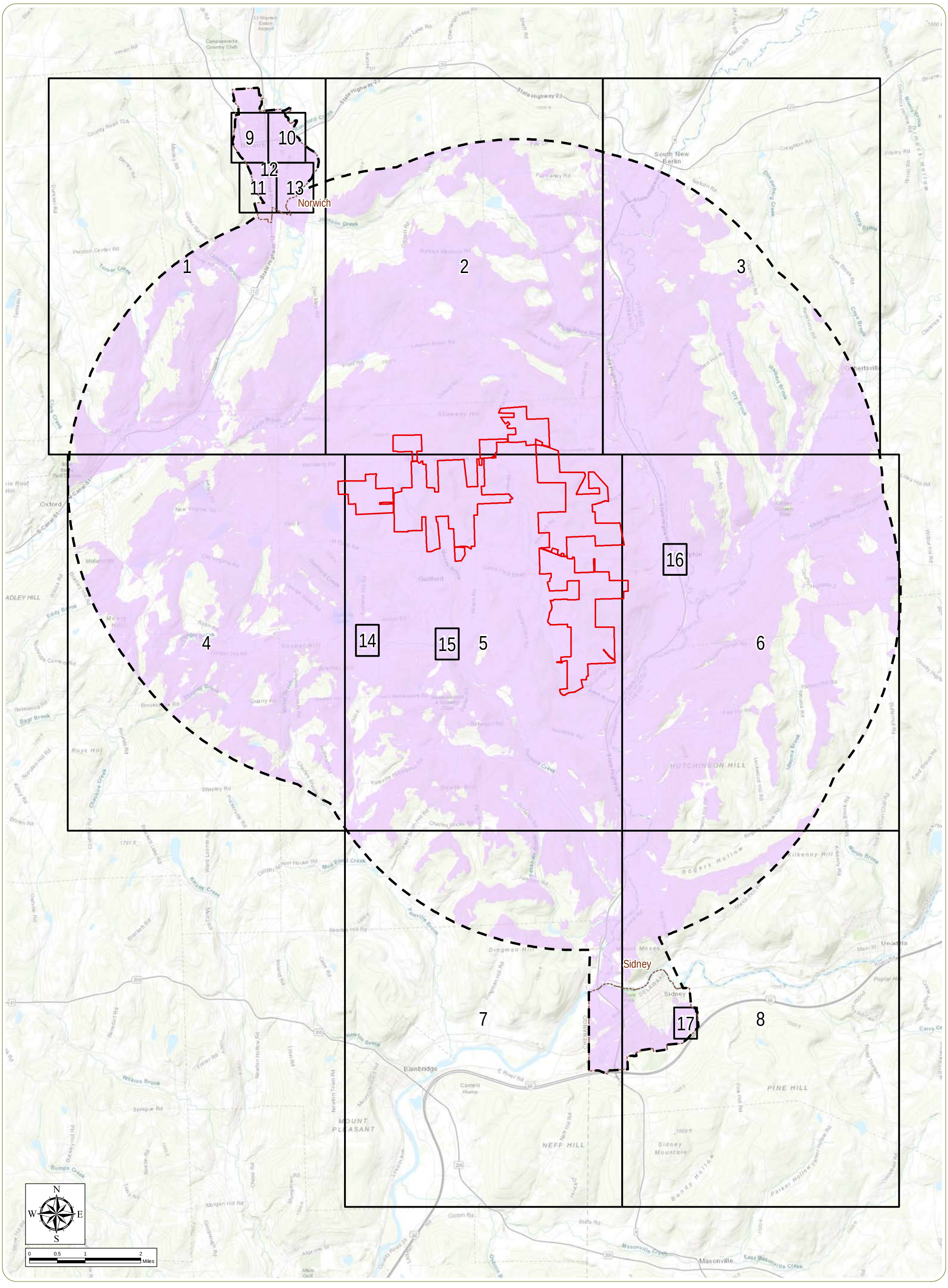

High Bridge Wind Project

Town of Guilford, Chenango County, New York

Figure 4. Historic Resources Survey Results - Index

Area of Potential Effect for Indirect (Visual) Effects

Facility Site

Historic Resources Study Area

City/Village Boundary

Notes: 1. Basemap: "ESRI ArcGIS Online "World Topographic Map" map service. 2. This map was generated in ArcMap on June 13, 2019. 3. This is a color graphic. Reproduction in grayscale may misrepresent the data.

www.edrdpc.com

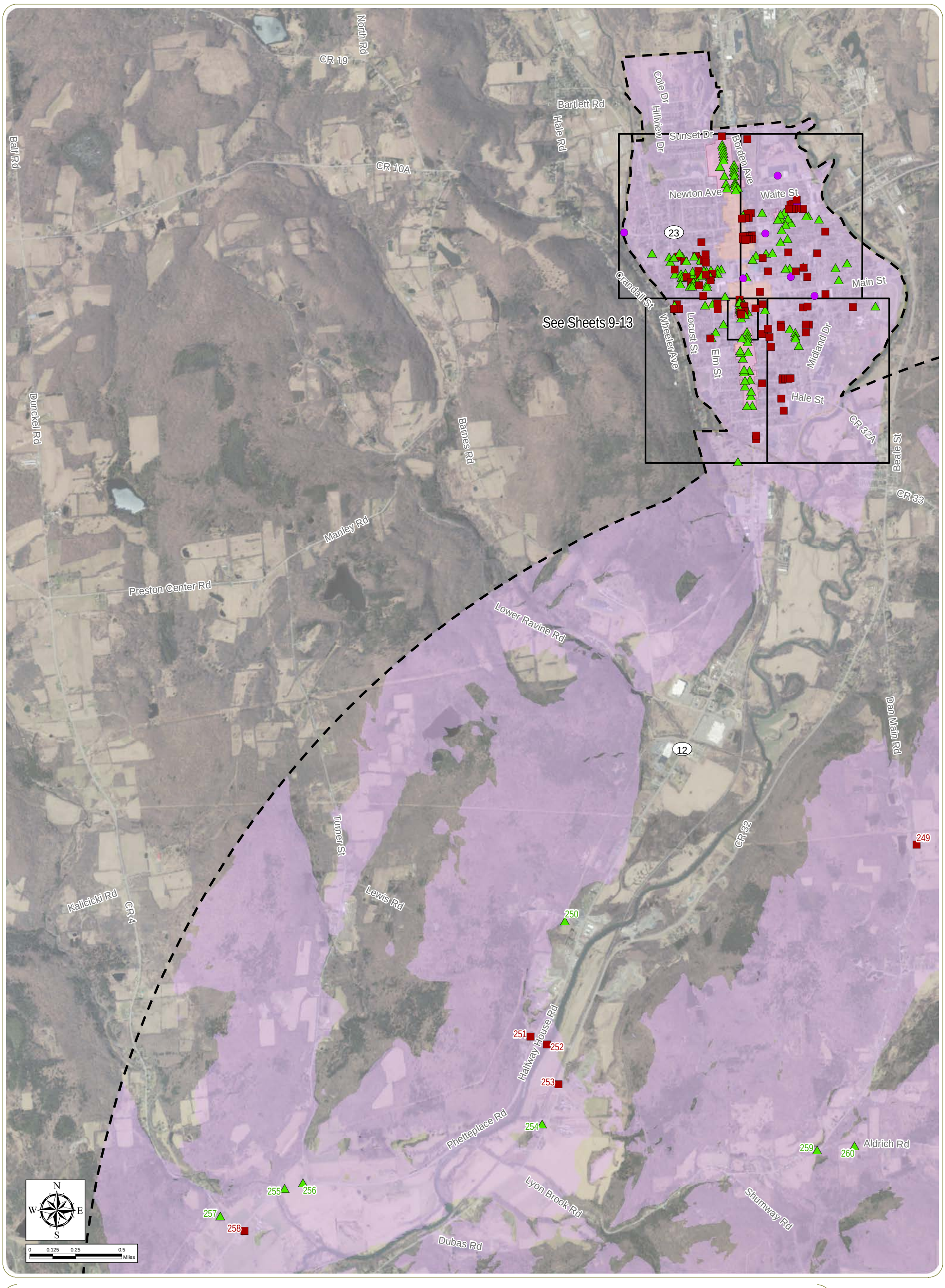

High Bridge Wind Project

Town of Guilford, Chenango County, New York

Figure 4. Historic Resources Survey Results - Sheet 1 of 17

Notes: 1. Basemap: "ESRI ArcGIS Online "World Imagery" map service. 2. This map was generated in ArcMap on July 2, 2019. 3. This is a color graphic. Reproduction in grayscale may misrepresent the data.

Historic Resource Surveyed

- S/NRHP-Eligible (EDR Recommended)
- Not S/NRHP Eligible (EDR Recommended)
- Resource Inaccessible/Not Visible
- Resource no longer extant
- NRHP-Eligible Historic District (EDR Recommended)
- S/NRHP-Listed Resource
- Area of Potential Effect for Indirect (Visual) Effects
- Facility Site
- Historic Resources Study Area

www.edrdpc.com

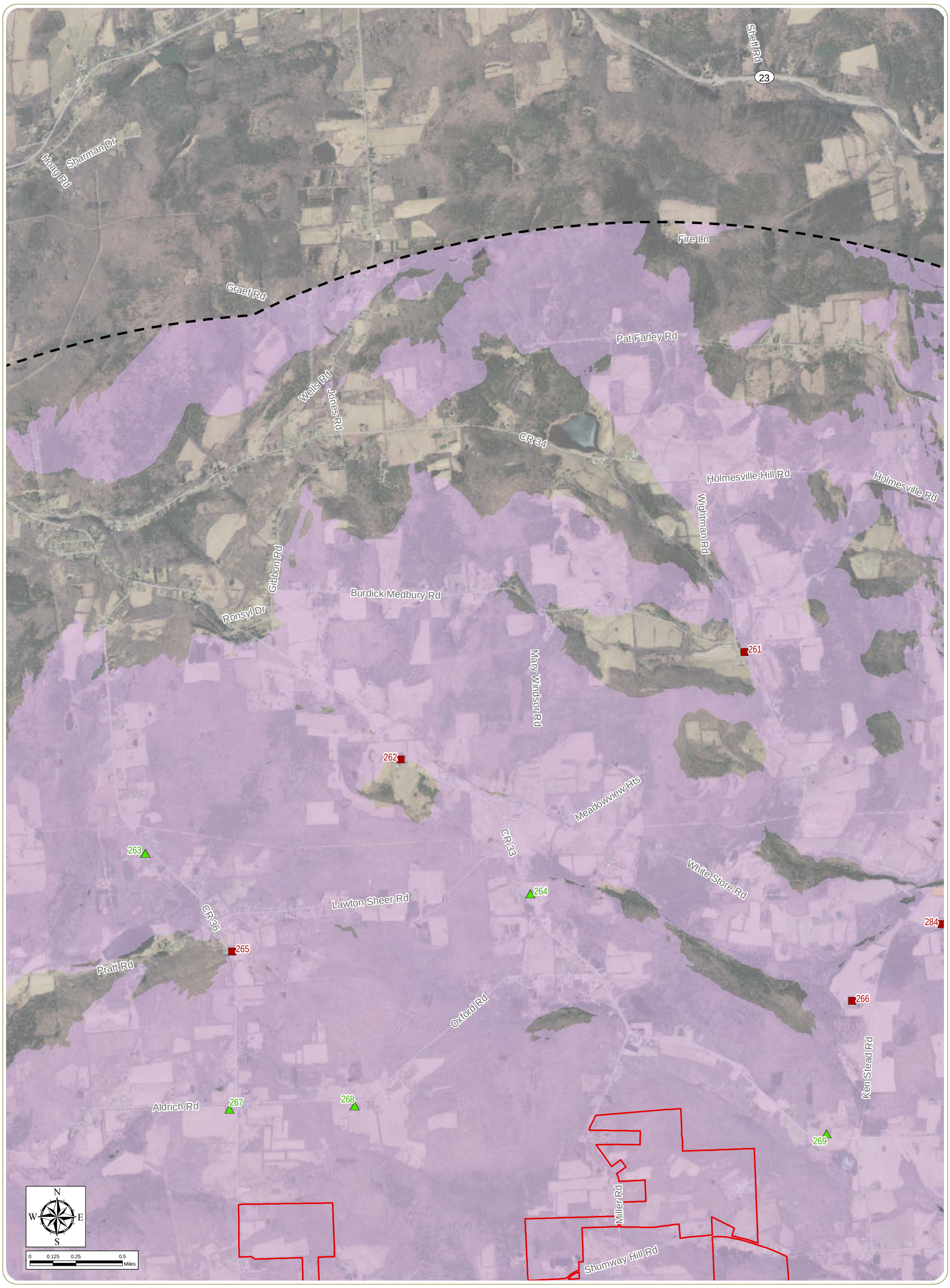

High Bridge Wind Project

Town of Guilford, Chenango County, New York

Figure 4. Historic Resources Survey Results - Sheet 2 of 17

Notes: 1. Basemap: "ESRI ArcGIS Online "World Imagery" map service. 2. This map was generated in ArcMap on July 2, 2019. 3. This is a color graphic. Reproduction in grayscale may misrepresent the data.

Historic Resource Surveyed

- S/NRHP-Eligible (EDR Recommended)
- Not S/NRHP Eligible (EDR Recommended)
- Resource Inaccessible/Not Visible
- Resource no longer extant
- NRHP-Eligible Historic District (EDR Recommended)
- S/NRHP-Listed Resource
- Area of Potential Effect for Indirect (Visual) Effects
- Facility Site
- Historic Resources Study Area

www.edrdpc.com

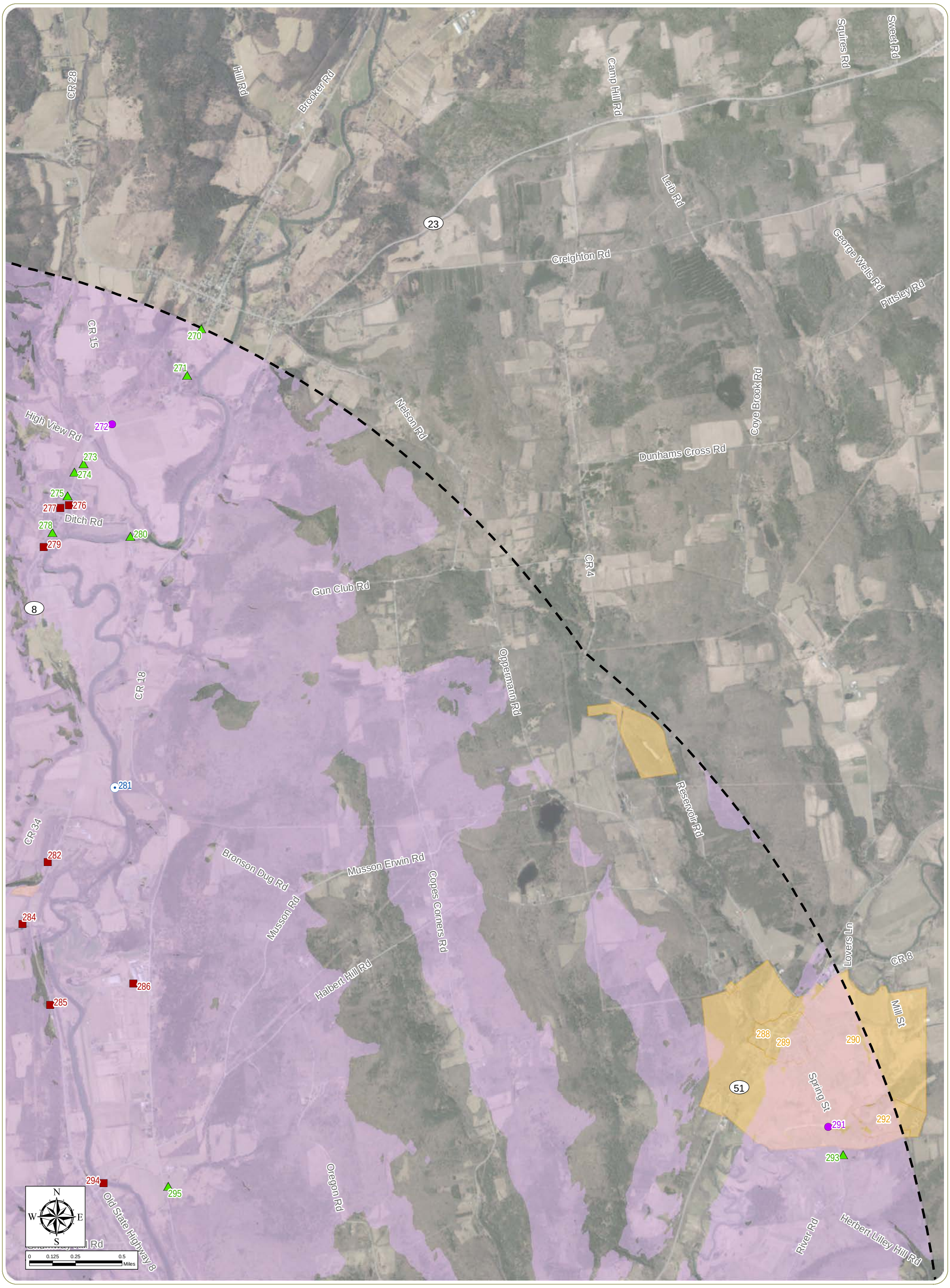

High Bridge Wind Project

Town of Guilford, Chenango County, New York

Figure 4. Historic Resources Survey Results - Sheet 3 of 17

Notes: 1. Basemap: "ESRI ArcGIS Online "World Imagery" map service. 2. This map was generated in ArcMap on July 2, 2019. 3. This is a color graphic. Reproduction in grayscale may misrepresent the data.

Historic Resource Surveyed

- S/NRHP-Eligible (EDR Recommended)
- Not S/NRHP Eligible (EDR Recommended)
- Resource Inaccessible/Not Visible
- Resource no longer extant
- NRHP-Eligible Historic District (EDR Recommended)
- S/NRHP-Listed Resource
- Area of Potential Effect for Indirect (Visual) Effects
- Facility Site
- Historic Resources Study Area

www.edrdpc.com

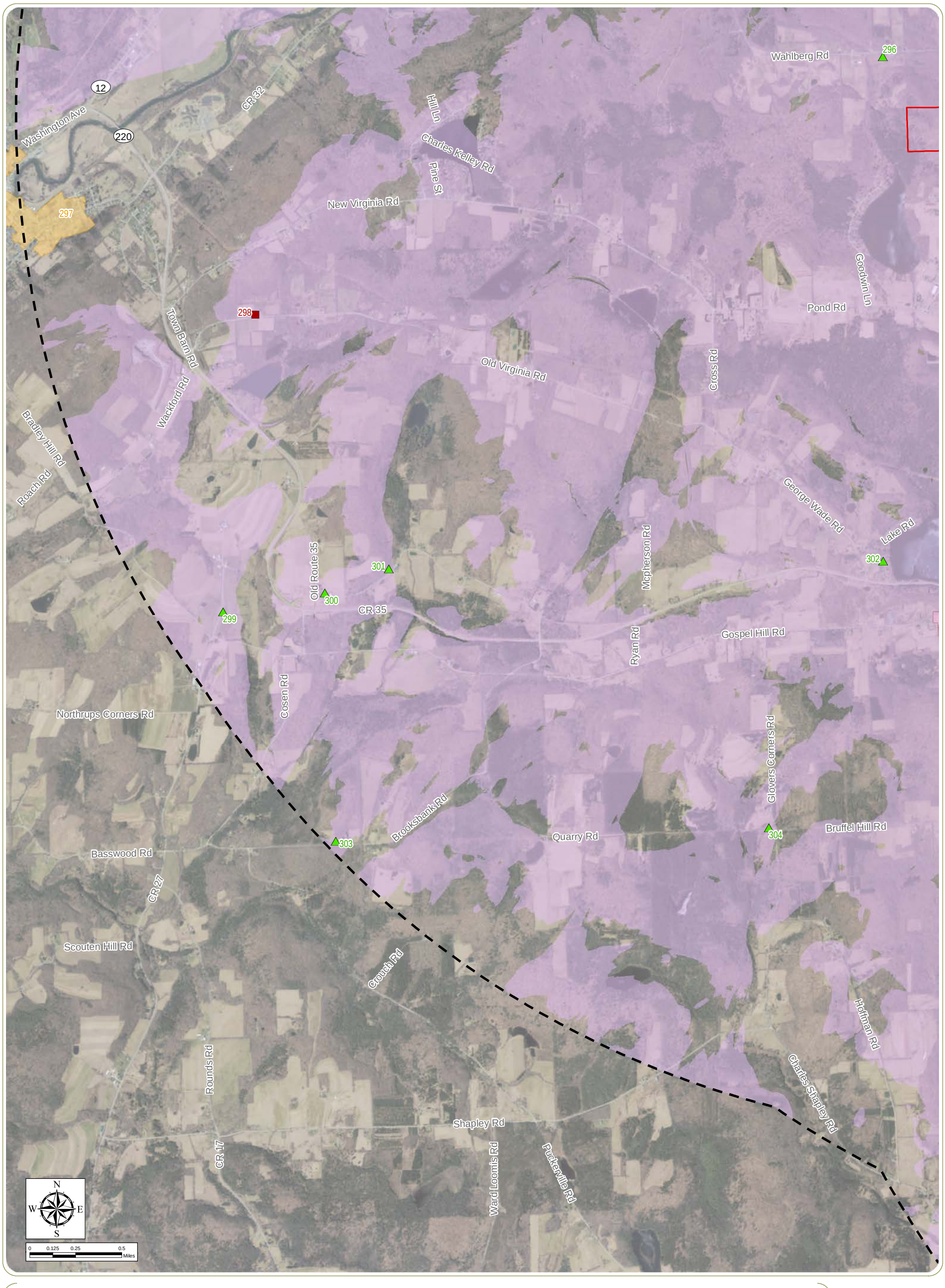

High Bridge Wind Project

Town of Guilford, Chenango County, New York

Figure 4. Historic Resources Survey Results - Sheet 4 of 17

Notes: 1. Basemap: "ESRI ArcGIS Online "World Imagery" map service. 2. This map was generated in ArcMap on July 2, 2019. 3. This is a color graphic. Reproduction in grayscale may misrepresent the data.

Historic Resource Surveyed

- S/NRHP-Eligible (EDR Recommended)
- Not S/NRHP Eligible (EDR Recommended)
- Resource Inaccessible/Not Visible
- Resource no longer extant
- NRHP-Eligible Historic District (EDR Recommended)
- S/NRHP-Listed Resource
- Area of Potential Effect for Indirect (Visual) Effects
- Facility Site
- Historic Resources Study Area

www.edrdpc.com

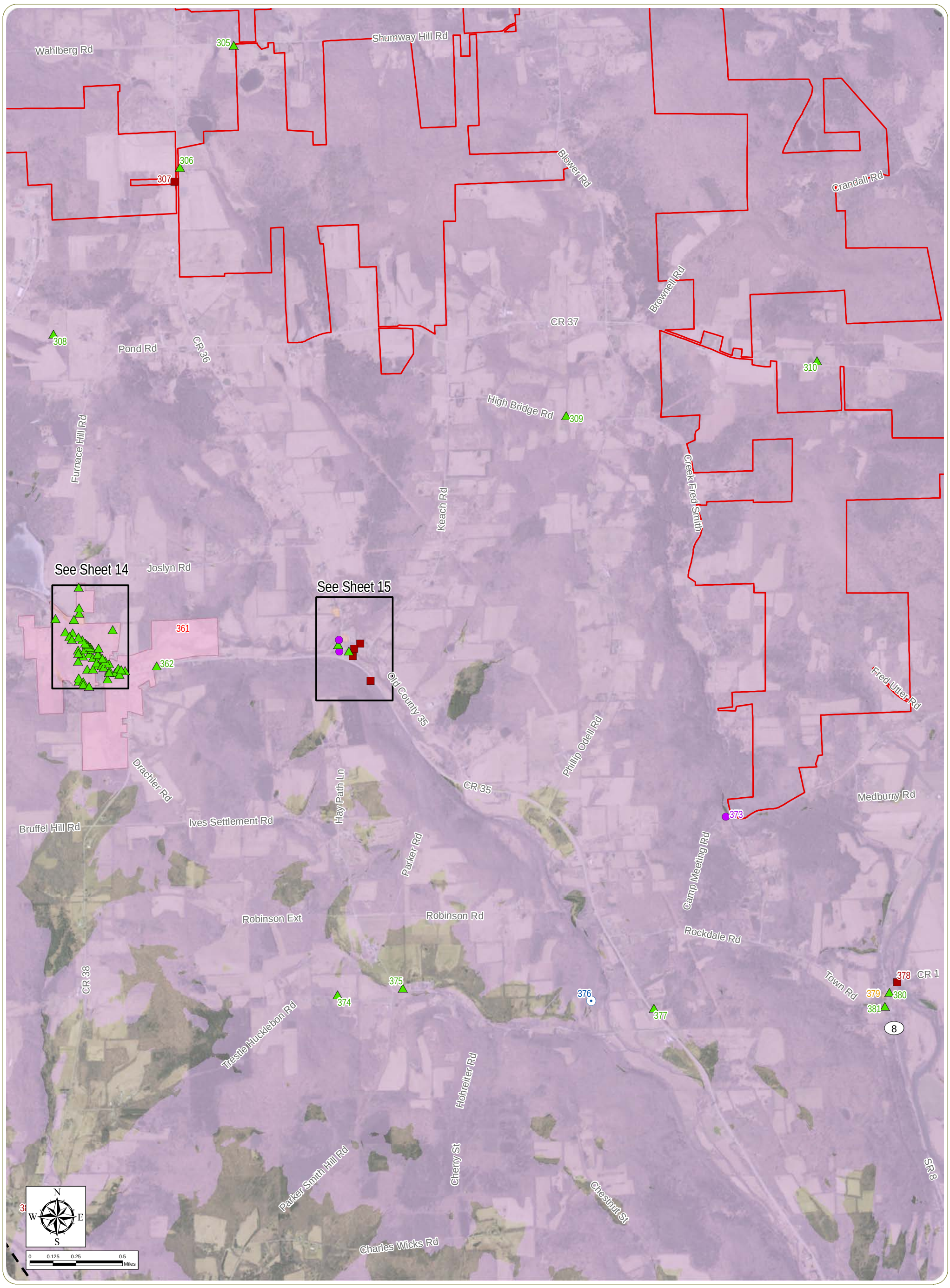

High Bridge Wind Project

Town of Guilford, Chenango County, New York

Figure 4. Historic Resources Survey Results - Sheet 5 of 17

Notes: 1. Basemap: "ESRI ArcGIS Online "World Imagery" map service. 2. This map was generated in ArcMap on July 2, 2019. 3. This is a color graphic. Reproduction in grayscale may misrepresent the data.

Historic Resource Surveyed

- S/NRHP-Eligible (EDR Recommended)
- Not S/NRHP Eligible (EDR Recommended)
- Resource Inaccessible/Not Visible
- Resource no longer extant
- NRHP-Eligible Historic District (EDR Recommended)
- S/NRHP-Listed Resource
- Area of Potential Effect for Indirect (Visual) Effects
- Facility Site
- Historic Resources Study Area

www.edrdpc.com

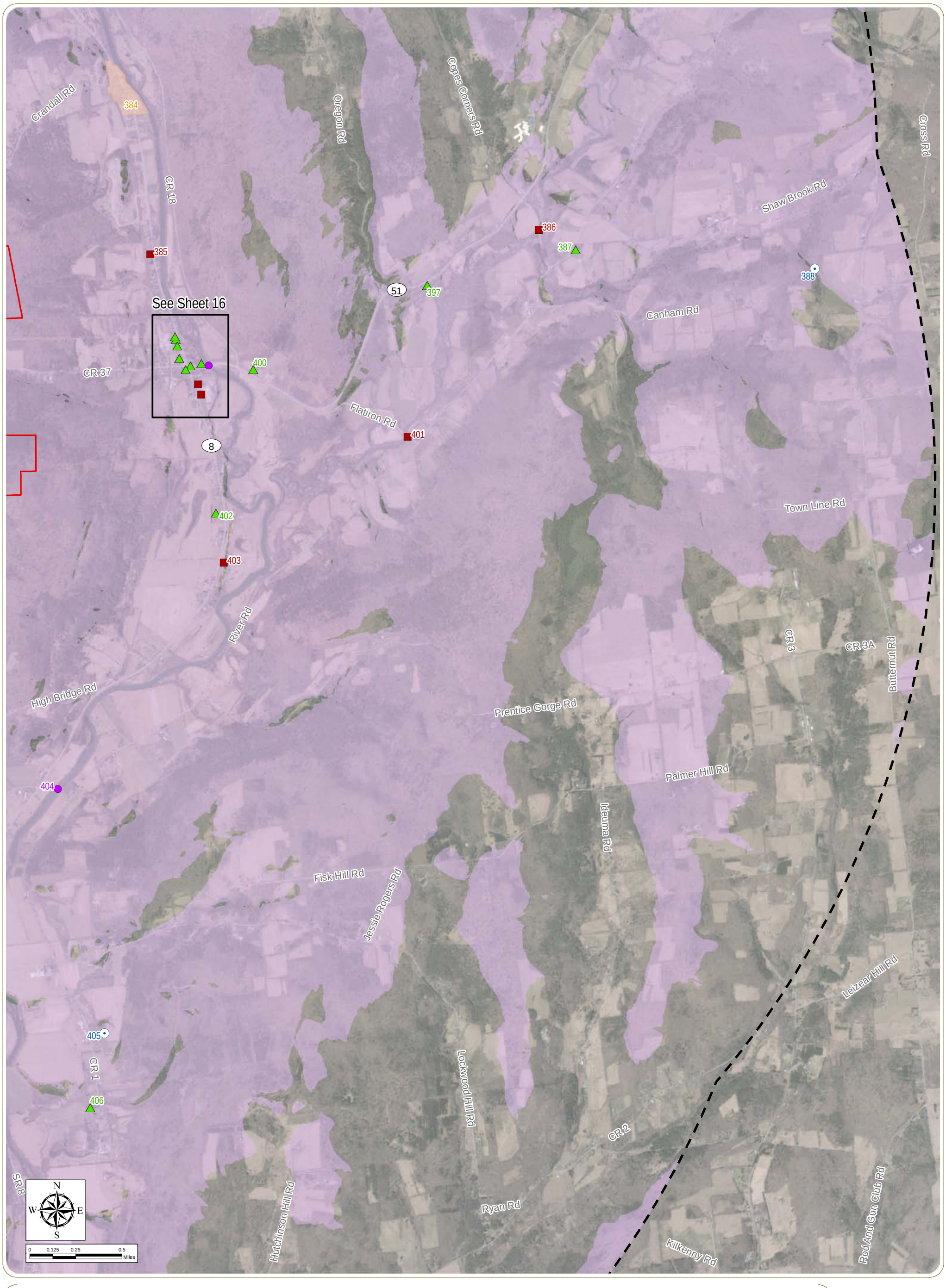

High Bridge Wind Project

Town of Guilford, Chenango County, New York

Figure 4. Historic Resources Survey Results - Sheet 6 of 17

Notes: 1. Basemap: "ESRI ArcGIS Online "World Imagery" map service. 2. This map was generated in ArcMap on July 2, 2019. 3. This is a color graphic. Reproduction in grayscale may misrepresent the data.

Historic Resource Surveyed

- S/NRHP-Eligible (EDR Recommended)
- Not S/NRHP Eligible (EDR Recommended)
- Resource Inaccessible/Not Visible
- Resource no longer extant
- NRHP-Eligible Historic District (EDR Recommended)
- S/NRHP-Listed Resource
- Area of Potential Effect for Indirect (Visual) Effects
- Facility Site
- Historic Resources Study Area

www.edrdpc.com

High Bridge Wind Project

Town of Guilford, Chenango County, New York

Figure 4. Historic Resources Survey Results - Sheet 7 of 17

Notes: 1. Basemap: "ESRI ArcGIS Online "World Imagery" map service. 2. This map was generated in ArcMap on July 2, 2019. 3. This is a color graphic. Reproduction in grayscale may misrepresent the data.

Historic Resource Surveyed

- S/NRHP-Eligible (EDR Recommended)
- Not S/NRHP Eligible (EDR Recommended)
- Resource Inaccessible/Not Visible
- Resource no longer extant
- NRHP-Eligible Historic District (EDR Recommended)
- S/NRHP-Listed Resource
- Area of Potential Effect for Indirect (Visual) Effects
- Facility Site
- Historic Resources Study Area

www.edrdpc.com

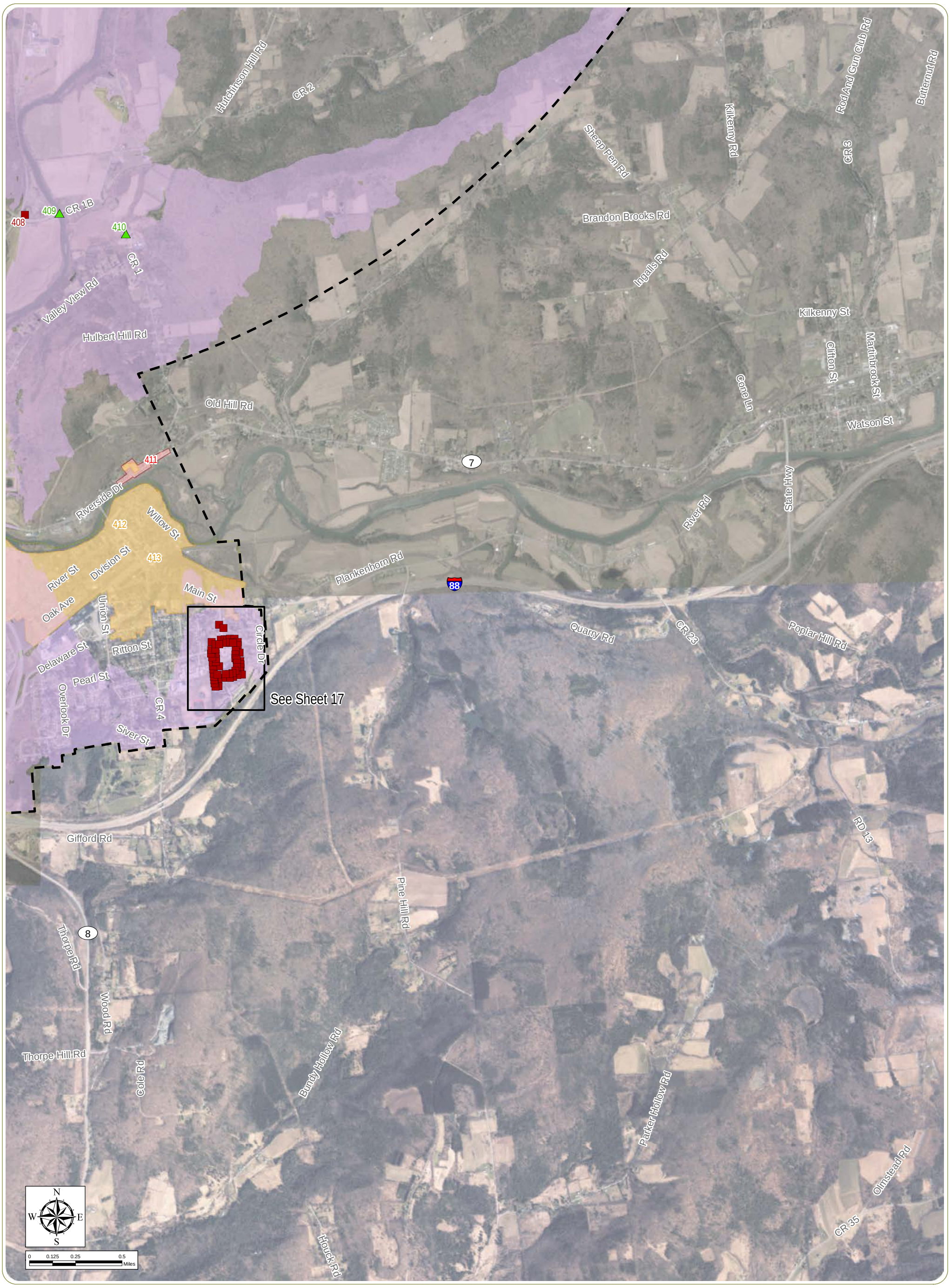

High Bridge Wind Project

Town of Guilford, Chenango County, New York

Figure 4. Historic Resources Survey Results - Sheet 8 of 17

Notes: 1. Basemap: "ESRI ArcGIS Online "World Imagery" map service. 2. This map was generated in ArcMap on July 2, 2019. 3. This is a color graphic. Reproduction in grayscale may misrepresent the data.

Historic Resource Surveyed

- S/NRHP-Eligible (EDR Recommended)
- Not S/NRHP Eligible (EDR Recommended)
- Resource Inaccessible/Not Visible
- Resource no longer extant
- NRHP-Eligible Historic District (EDR Recommended)
- S/NRHP-Listed Resource
- Area of Potential Effect for Indirect (Visual) Effects
- Facility Site
- Historic Resources Study Area

www.edrdpc.com

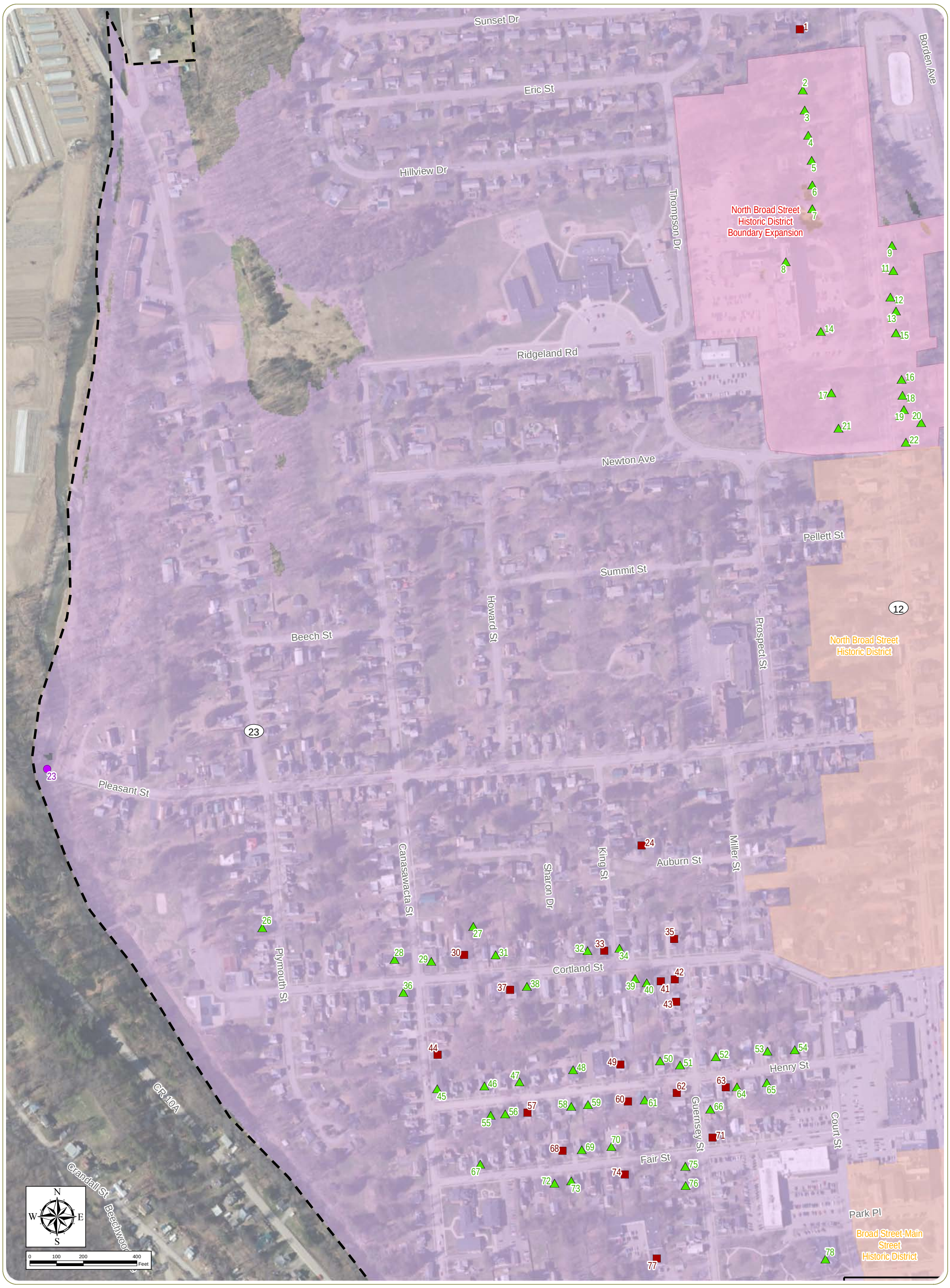

High Bridge Wind Project

Town of Guilford, Chenango County, New York

Figure 4. Historic Resources Survey Results - Sheet 9 of 17

Notes: 1. Basemap: "ESRI ArcGIS Online "World Imagery" map service. 2. This map was generated in ArcMap on July 2, 2019. 3. This is a color graphic. Reproduction in grayscale may misrepresent the data.

Historic Resource Surveyed

- S/NRHP-Eligible (EDR Recommended)
- Not S/NRHP Eligible (EDR Recommended)
- Resource Inaccessible/Not Visible
- Resource no longer extant
- NRHP-Eligible Historic District (EDR Recommended)
- S/NRHP-Listed Resource
- Area of Potential Effect for Indirect (Visual) Effects
- Facility Site
- Historic Resources Study Area

www.edrdpc.com

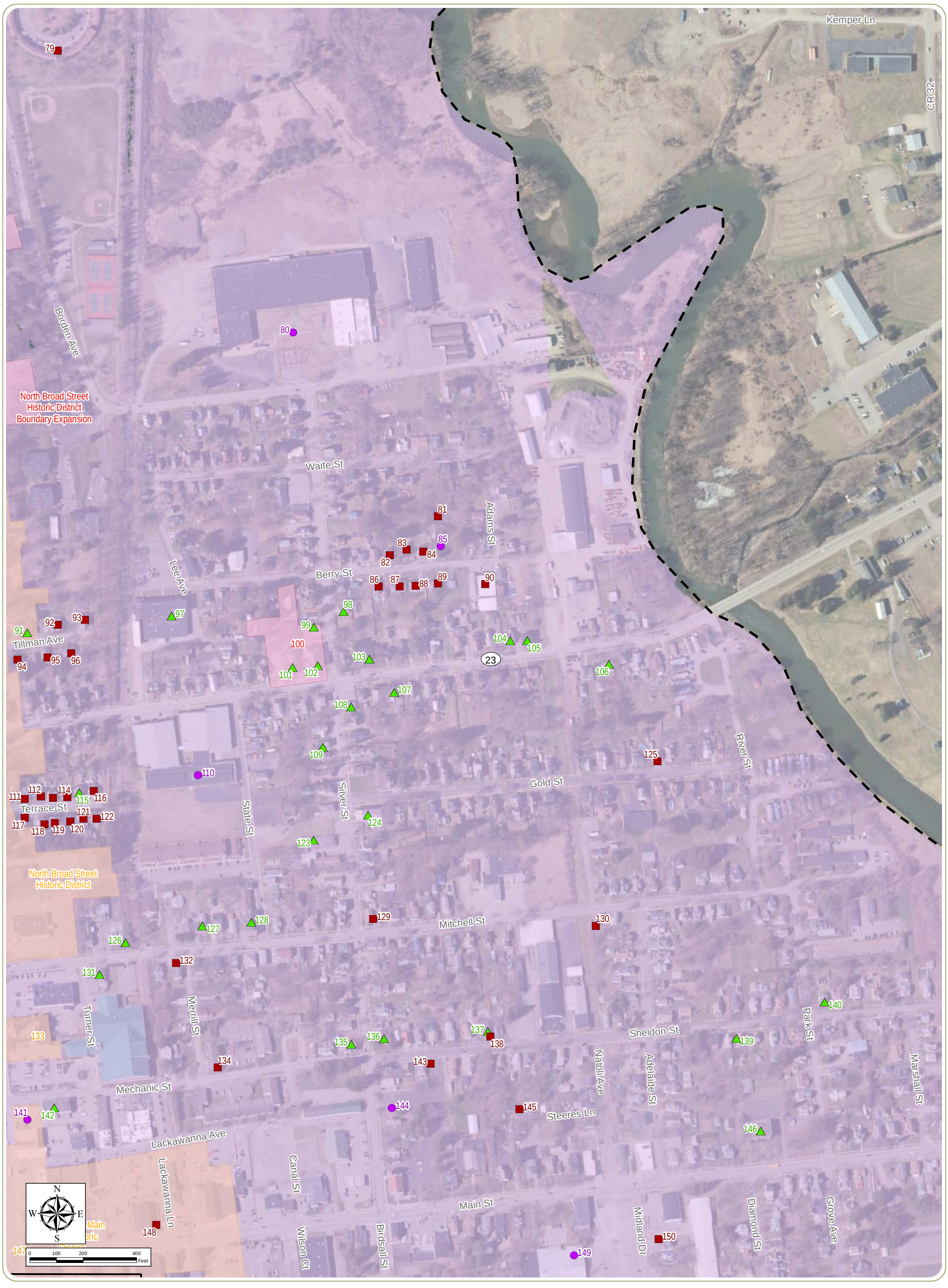

High Bridge Wind Project

Town of Guilford, Chenango County, New York

Figure 4. Historic Resources Survey Results - Sheet 10 of 17

Notes: 1. Basemap: "ESRI ArcGIS Online "World Imagery" map service. 2. This map was generated in ArcMap on July 2, 2019. 3. This is a color graphic. Reproduction in grayscale may misrepresent the data.

Historic Resource Surveyed

- S/NRHP-Eligible (EDR Recommended)
- Not S/NRHP Eligible (EDR Recommended)
- Resource Inaccessible/Not Visible
- Resource no longer extant
- NRHP-Eligible Historic District (EDR Recommended)
- S/NRHP-Listed Resource
- Area of Potential Effect for Indirect (Visual) Effects
- Facility Site
- Historic Resources Study Area

www.edrdpc.com

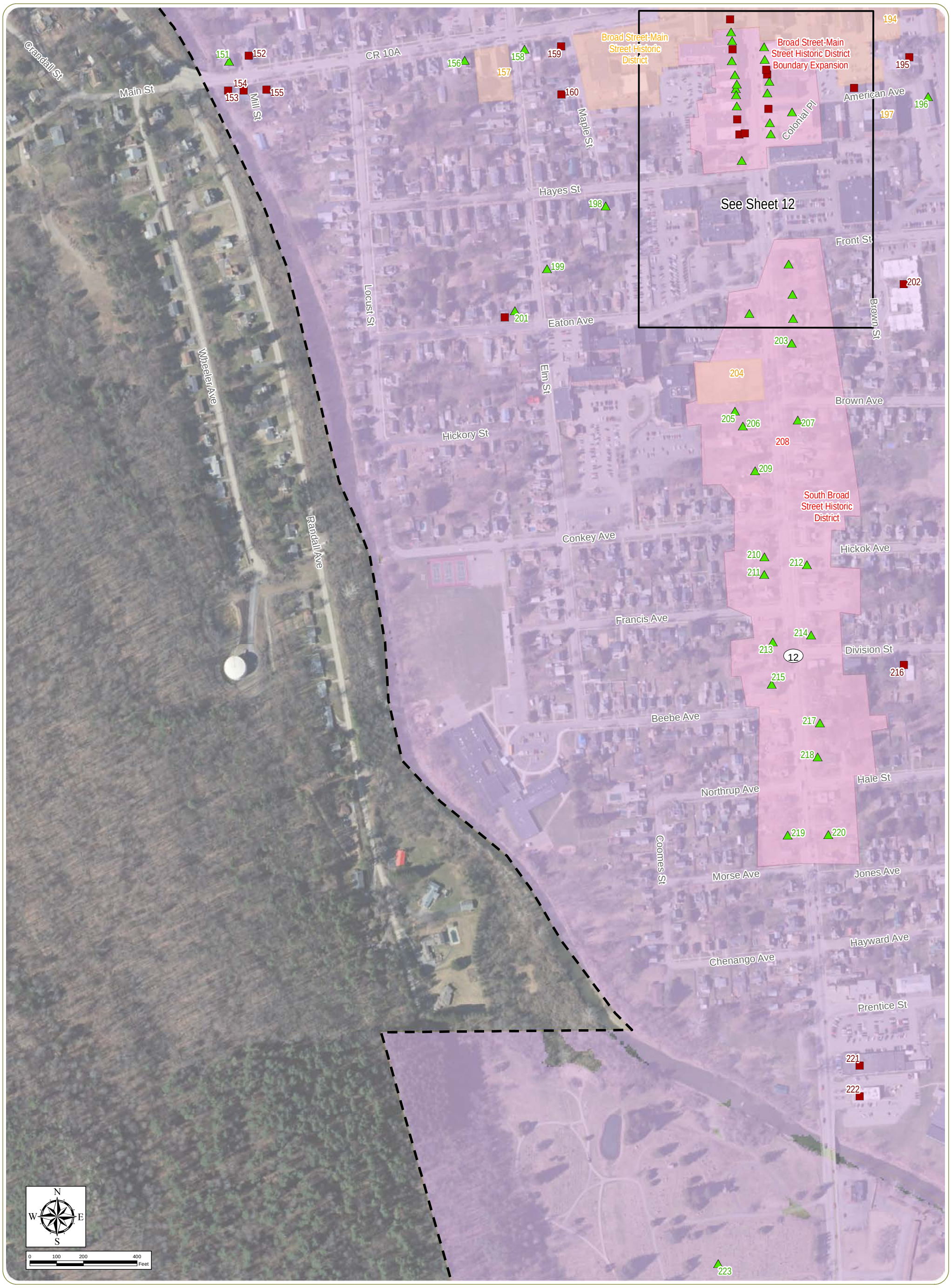

High Bridge Wind Project

Town of Guilford, Chenango County, New York

Figure 4. Historic Resources Survey Results - Sheet 11 of 17

Notes: 1. Basemap: "ESRI ArcGIS Online "World Imagery" map service. 2. This map was generated in ArcMap on July 2, 2019. 3. This is a color graphic. Reproduction in grayscale may misrepresent the data.

Historic Resource Surveyed

- S/NRHP-Eligible (EDR Recommended)
- Not S/NRHP Eligible (EDR Recommended)
- Resource Inaccessible/Not Visible
- Resource no longer extant
- NRHP-Eligible Historic District (EDR Recommended)
- S/NRHP-Listed Resource
- Area of Potential Effect for Indirect (Visual) Effects
- Facility Site
- Historic Resources Study Area

www.edrdpc.com

High Bridge Wind Project

Town of Guilford, Chenango County, New York

Figure 4. Historic Resources Survey Results - Sheet 12 of 17

Notes: 1. Basemap: "ESRI ArcGIS Online "World Imagery" map service. 2. This map was generated in ArcMap on July 2, 2019. 3. This is a color graphic. Reproduction in grayscale may misrepresent the data.

Historic Resource Surveyed

- S/NRHP-Eligible (EDR Recommended)
- Not S/NRHP Eligible (EDR Recommended)
- Resource Inaccessible/Not Visible
- Resource no longer extant
- NRHP-Eligible Historic District (EDR Recommended)
- S/NRHP-Listed Resource
- Area of Potential Effect for Indirect (Visual) Effects
- Facility Site
- Historic Resources Study Area

www.edrdpc.com

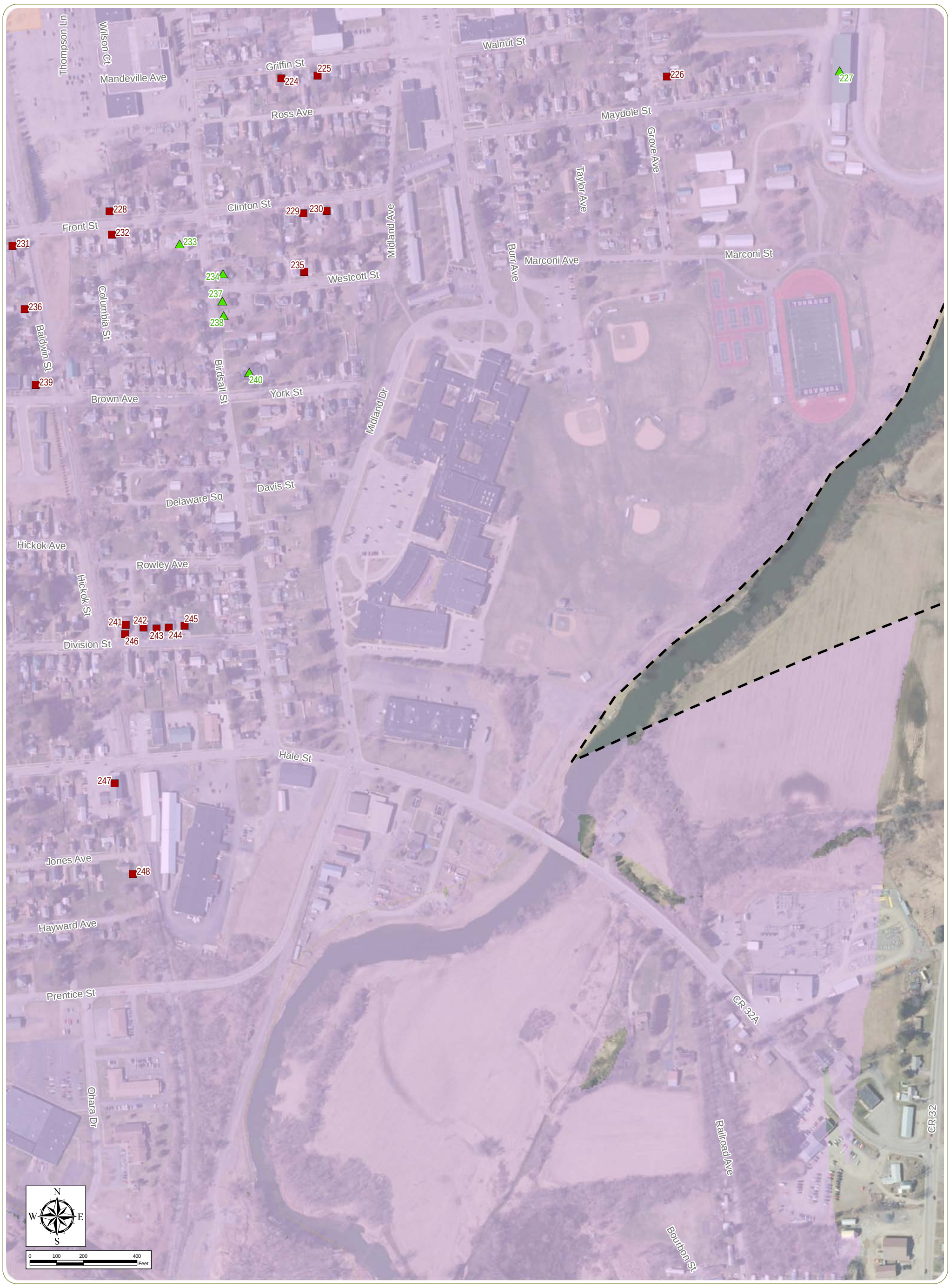

High Bridge Wind Project

Town of Guilford, Chenango County, New York

Figure 4. Historic Resources Survey Results - Sheet 13 of 17

Notes: 1. Basemap: "ESRI ArcGIS Online "World Imagery" map service. 2. This map was generated in ArcMap on July 2, 2019. 3. This is a color graphic. Reproduction in grayscale may misrepresent the data.

Historic Resource Surveyed

- S/NRHP-Eligible (EDR Recommended)
- Not S/NRHP Eligible (EDR Recommended)
- Resource Inaccessible/Not Visible
- Resource no longer extant
- NRHP-Eligible Historic District (EDR Recommended)
- S/NRHP-Listed Resource
- Area of Potential Effect for Indirect (Visual) Effects
- Facility Site
- Historic Resources Study Area

www.edrdpc.com

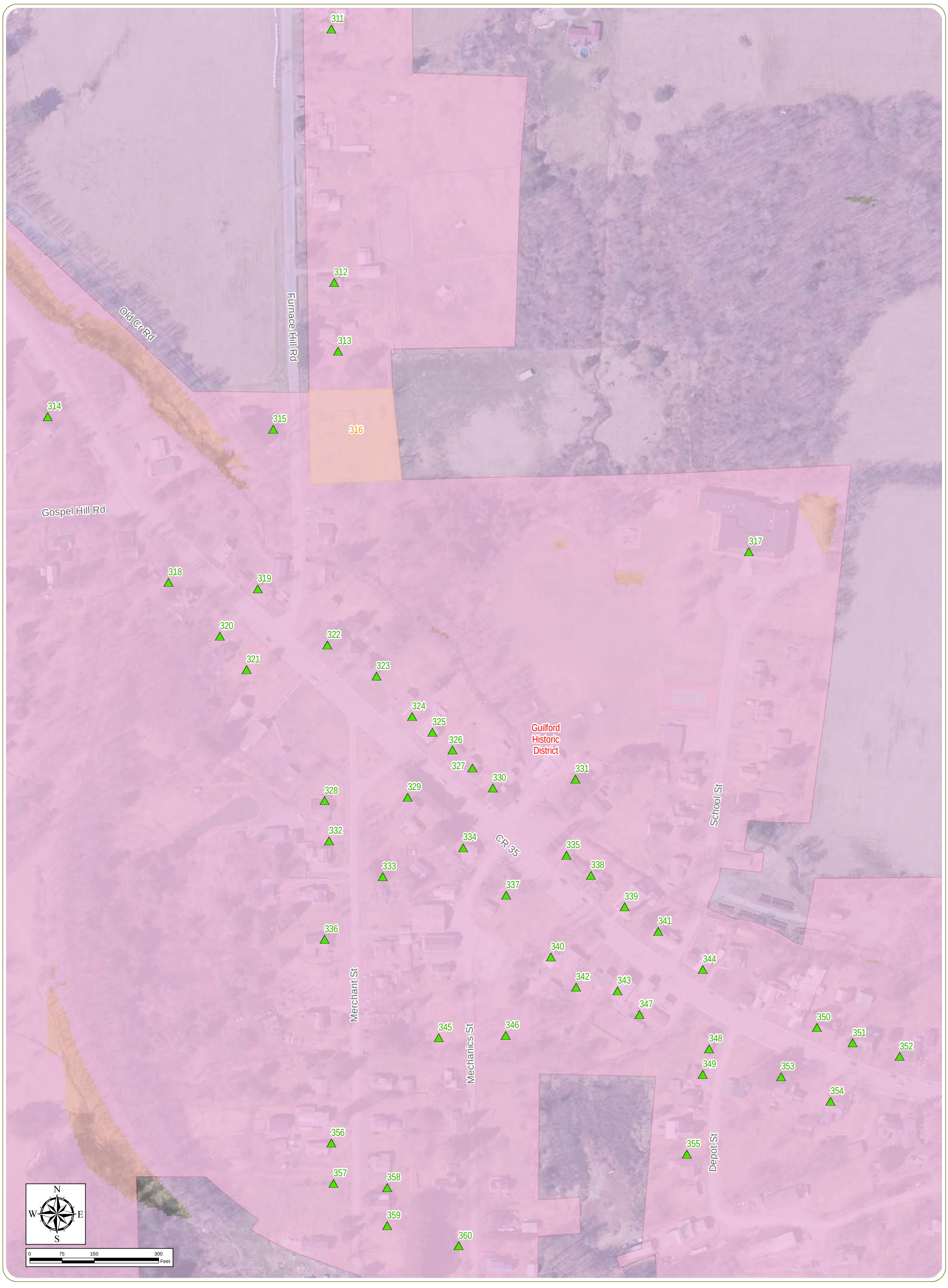

High Bridge Wind Project

Town of Guilford, Chenango County, New York

Figure 4. Historic Resources Survey Results - Sheet 14 of 17

Notes: 1. Basemap: "ESRI ArcGIS Online "World Imagery" map service. 2. This map was generated in ArcMap on July 2, 2019. 3. This is a color graphic. Reproduction in grayscale may misrepresent the data.

Historic Resource Surveyed

- S/NRHP-Eligible (EDR Recommended)
- Not S/NRHP Eligible (EDR Recommended)
- Resource Inaccessible/Not Visible
- Resource no longer extant
- NRHP-Eligible Historic District (EDR Recommended)
- S/NRHP-Listed Resource
- Area of Potential Effect for Indirect (Visual) Effects
- Facility Site
- Historic Resources Study Area

www.edrdpc.com

High Bridge Wind Project

Town of Guilford, Chenango County, New York

Figure 4. Historic Resources Survey Results - Sheet 15 of 17

Notes: 1. Basemap: "ESRI ArcGIS Online "World Imagery" map service. 2. This map was generated in ArcMap on July 2, 2019. 3. This is a color graphic. Reproduction in grayscale may misrepresent the data.

Historic Resource Surveyed

- S/NRHP-Eligible (EDR Recommended)
- Not S/NRHP Eligible (EDR Recommended)
- Resource Inaccessible/Not Visible
- Resource no longer extant
- NRHP-Eligible Historic District (EDR Recommended)
- S/NRHP-Listed Resource
- Area of Potential Effect for Indirect (Visual) Effects
- Facility Site
- Historic Resources Study Area

www.edrdpc.com

High Bridge Wind Project

Town of Guilford, Chenango County, New York

Figure 4. Historic Resources Survey Results - Sheet 16 of 17

Notes: 1. Basemap: "ESRI ArcGIS Online "World Imagery" map service. 2. This map was generated in ArcMap on July 2, 2019. 3. This is a color graphic. Reproduction in grayscale may misrepresent the data.

Historic Resource Surveyed

- S/NRHP-Eligible (EDR Recommended)
- Not S/NRHP Eligible (EDR Recommended)
- Resource Inaccessible/Not Visible
- Resource no longer extant
- NRHP-Eligible Historic District (EDR Recommended)
- S/NRHP-Listed Resource
- Area of Potential Effect for Indirect (Visual) Effects
- Facility Site
- Historic Resources Study Area

www.edrdpc.com

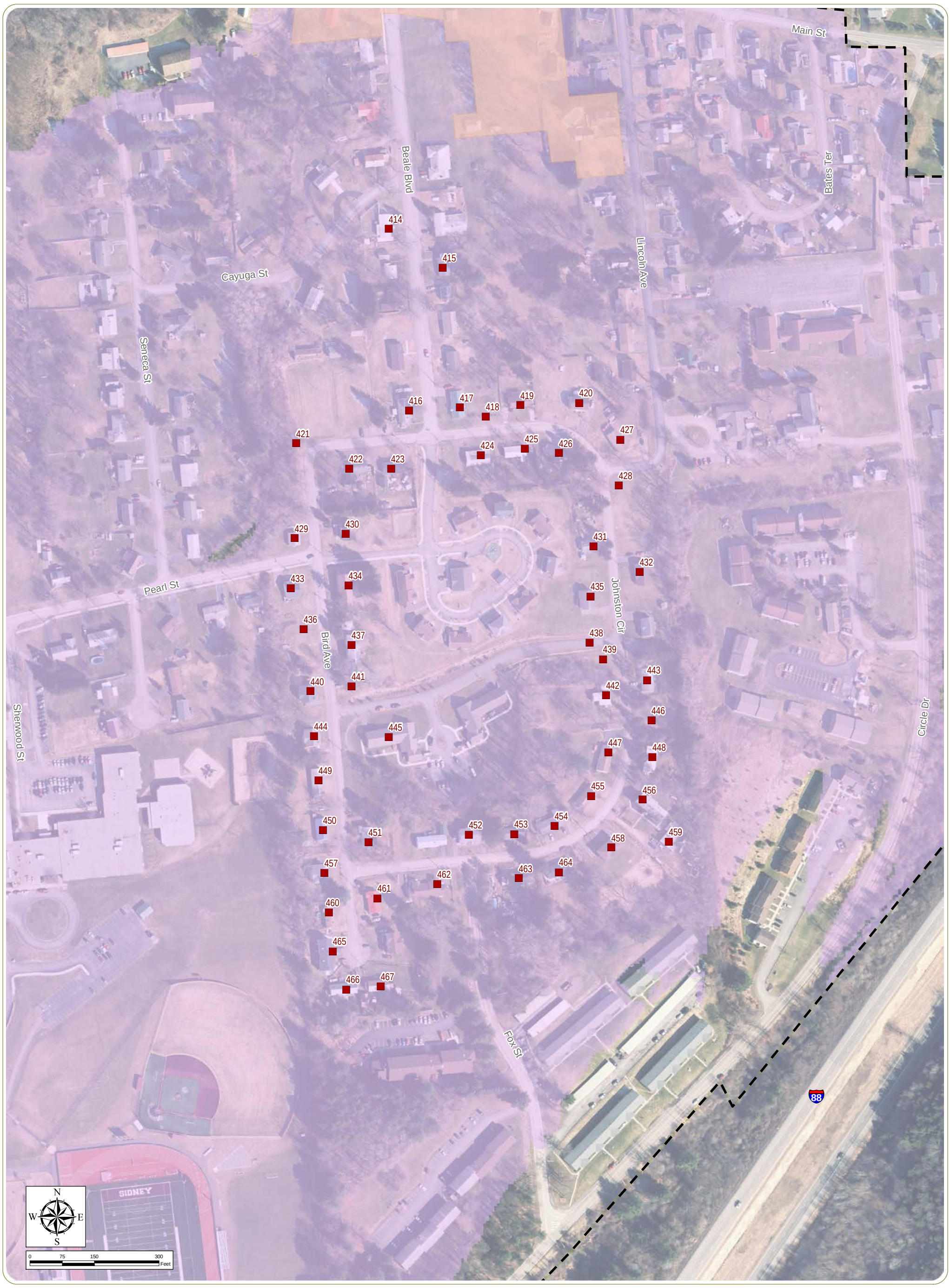

High Bridge Wind Project

Town of Guilford, Chenango County, New York

Figure 4. Historic Resources Survey Results - Sheet 17 of 17

Notes: 1. Basemap: "ESRI ArcGIS Online "World Imagery" map service. 2. This map was generated in ArcMap on July 2, 2019. 3. This is a color graphic. Reproduction in grayscale may misrepresent the data.

Historic Resource Surveyed

- S/NRHP-Eligible (EDR Recommended)
- Not S/NRHP Eligible (EDR Recommended)
- Resource Inaccessible/Not Visible
- Resource no longer extant
- NRHP-Eligible Historic District (EDR Recommended)
- S/NRHP-Listed Resource
- Area of Potential Effect for Indirect (Visual) Effects
- Facility Site
- Historic Resources Study Area

www.edrdpc.com

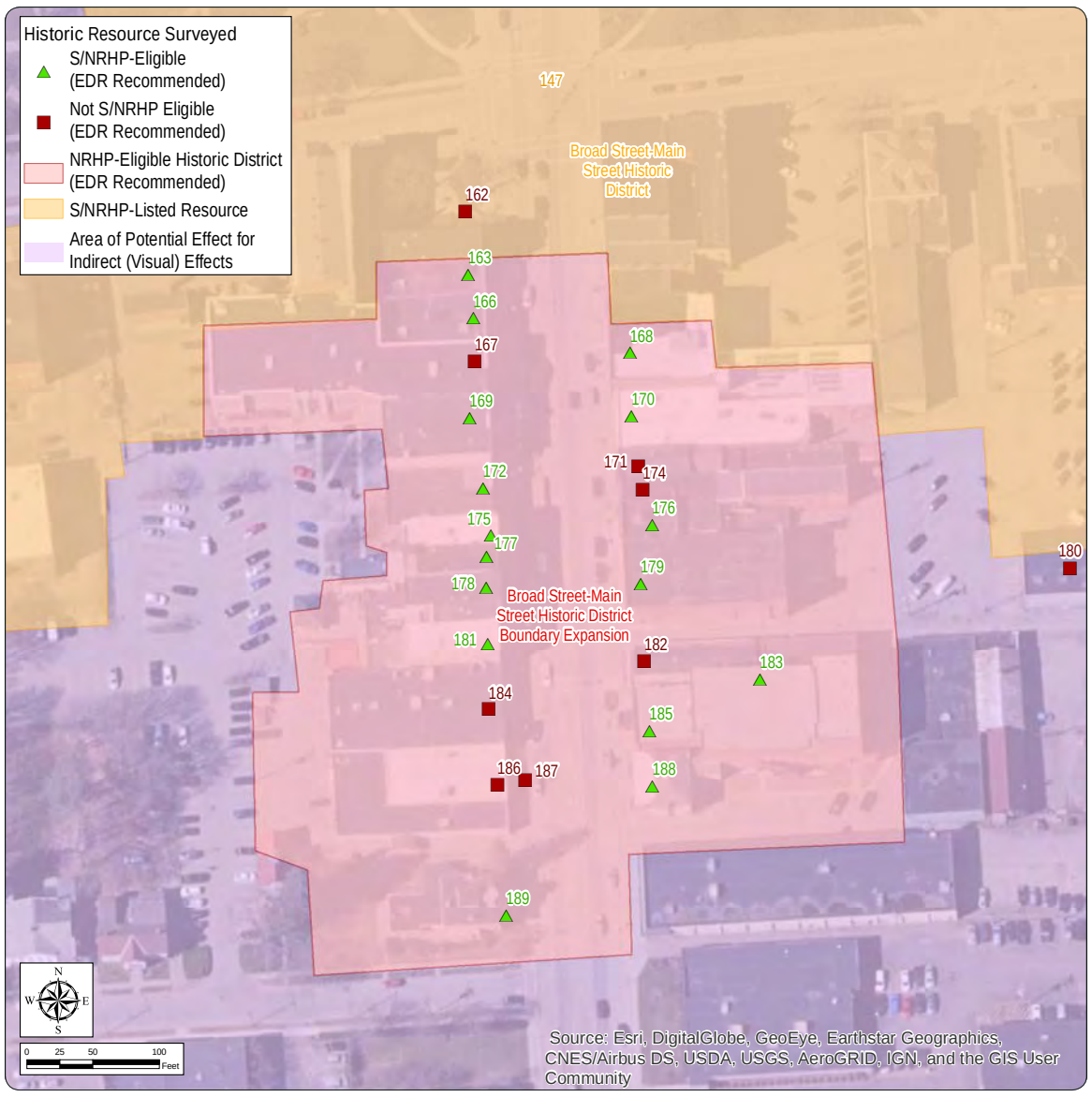

Survey ID: 179
27 South Broad Street

Streetscape View to the North-East

Survey ID	Resource Identification Number	Name and/or Description	Address	S/NRHP-Eligibility Determination (NYSOPRHP)	Recommendation of S/NRHP Eligibility (EDR)	Contributing Resource
163	01740.000050	A two-story brick commercial building.	10 South Broad Street	S/NRHP-Eligible Resource (NYSOPRHP Determined)	S/NRHP-Eligible Resource (EDR Recommended)	Yes
166	01740.000065	A two-story brick commercial building.	12 South Broad Street	S/NRHP-Eligible Resource (NYSOPRHP Determined)	S/NRHP-Eligible Resource (EDR Recommended)	Yes
168	01740.000035	A three-story brick commercial building.	13-15 South Broad Street	S/NRHP-Eligible Resource (NYSOPRHP Determined)	S/NRHP-Eligible Resource (EDR Recommended)	Yes
167	01740.000051	A three-story brick commercial building.	14-16 South Broad Street	S/NRHP-Eligible Resource (NYSOPRHP Determined)	Not S/NRHP Eligible	No
170	01740.000036	A one-story commercial building.	17-19 South Broad Street	S/NRHP-Eligible Resource (NYSOPRHP Determined)	S/NRHP-Eligible Resource (EDR Recommended)	Yes
169	01740.000052	A three-story brick commercial building.	18 South Broad Street	S/NRHP-Eligible Resource (NYSOPRHP Determined)	S/NRHP-Eligible Resource (EDR Recommended)	Yes
172	01740.000053	A two-story brick commercial building.	20-22 South Broad Street	S/NRHP-Eligible Resource (NYSOPRHP Determined)	S/NRHP-Eligible Resource (EDR Recommended)	Yes
171	01740.000075	A two-story commercial building.	21 South Broad Street	S/NRHP-Eligible Resource (NYSOPRHP Determined)	Not S/NRHP Eligible	No
174	01740.000037	A two-story brick commercial building.	23 South Broad Street	S/NRHP Eligibility Undetermined	Not S/NRHP Eligible	Yes
175	01740.000028	A three-story brick commercial building.	24 South Broad Street	S/NRHP-Eligible Resource (NYSOPRHP Determined)	S/NRHP-Eligible Resource (EDR Recommended)	Yes
176	01740.000038	A three-story brick commercial building.	25 South Broad Street	S/NRHP-Eligible Resource (NYSOPRHP Determined)	S/NRHP-Eligible Resource (EDR Recommended)	Yes
177	01740.000066	A three-story brick commercial building.	26 South Broad Street	S/NRHP-Eligible Resource (NYSOPRHP Determined)	S/NRHP-Eligible Resource (EDR Recommended)	Yes
179	01740.000058	A two-story commercial building.	27 South Broad Street	S/NRHP-Eligible Resource (NYSOPRHP Determined)	S/NRHP-Eligible Resource (EDR Recommended)	Yes
178	01740.000056	A three-story commercial building.	28-30 South Broad Street	S/NRHP-Eligible Resource (NYSOPRHP Determined)	S/NRHP-Eligible Resource (EDR Recommended)	Yes
182	01740.000214	A two-story mixed-used house.	29-31 South Broad Street	S/NRHP-Eligible Resource (NYSOPRHP Determined)	Not S/NRHP Eligible	No
181	01740.000072	A three-story brick commercial building.	32 South Broad Street	S/NRHP-Eligible Resource (NYSOPRHP Determined)	S/NRHP-Eligible Resource (EDR Recommended)	Yes
185	N/A	Colonia Theatre, a two-story movie house in an Italianate commercial building.	33-37 South Broad Street	N/A	S/NRHP-Eligible Resource (EDR Recommended)	Yes
184	01740.000059	A one-story commercial building.	34-36 South Broad Street	S/NRHP-Eligible Resource (NYSOPRHP Determined)	Not S/NRHP Eligible	No
186	01740.000073	A one-story commercial building.	38 1/2 South Broad Street	S/NRHP-Eligible Resource (NYSOPRHP Determined)	Not S/NRHP Eligible	No
188	01740.000348	A two-story residence.	39-40-41 S Broad St	S/NRHP-Eligible Resource (NYSOPRHP Determined)	S/NRHP-Eligible Resource (EDR Recommended)	Yes
183	01740.000029	A two-story brick commercial building.	4 American Avenue	S/NRHP Eligibility Undetermined	S/NRHP-Eligible Resource (EDR Recommended)	Yes
189	01740.000029	Manley House, a two-and-one-half-story Second Empire residence.	42 South Broad Street	S/NRHP-Eligible Resource (NYSOPRHP Determined)	S/NRHP-Eligible Resource (EDR Recommended)	Yes

Figure 5. Proposed Historic Districts - Broad Street-Main Street Historic District Boundary Expansion, City of Norwich

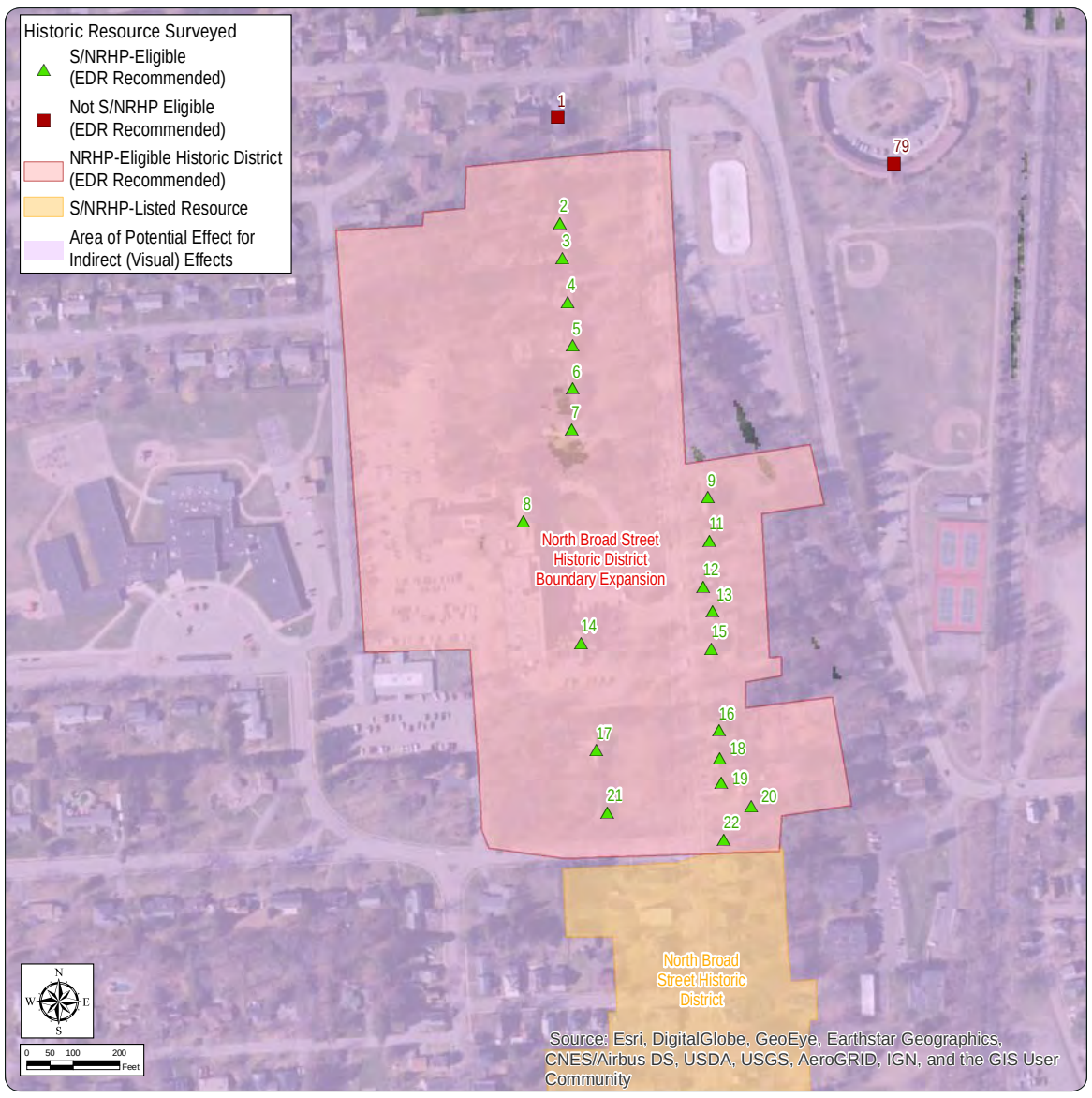

Survey ID: 12
170 North Broad Street

Streetscape View to the West

Survey ID	Resource Identification Number	Name and/or Description	Address	S/NRHP-Eligibility Determination (NYSOPRHP)	Recommendation of S/NRHP Eligibility (EDR)	Contributing Resource
2	01740.000104	A one-and-one-half-story gambrel-roofed residence.	193 North Broad Street	S/NRHP-Eligible Resource (NYSOPRHP Determined)	S/NRHP-Eligible Resource (EDR Recommended)	Yes
3	01740.000085	A two-story Colonial Revival-style residence.	191 North Broad Street	S/NRHP-Eligible Resource (NYSOPRHP Determined)	S/NRHP-Eligible Resource (EDR Recommended)	Yes
4	01740.000084	A two-story Colonial Revival-style residence.	189 North Broad Street	S/NRHP-Eligible Resource (NYSOPRHP Determined)	S/NRHP-Eligible Resource (EDR Recommended)	Yes
5	01740.000083	A two-story Colonial Revival-style residence.	187 North Broad Street	S/NRHP-Eligible Resource (NYSOPRHP Determined)	S/NRHP-Eligible Resource (EDR Recommended)	Yes
6	01740.000105	A two-story Colonial Revival-style residence.	185 North Broad Street	S/NRHP-Eligible Resource (NYSOPRHP Determined)	S/NRHP-Eligible Resource (EDR Recommended)	Yes
7	01740.000082	A two-story salt-box residence.	183 North Broad Street	S/NRHP-Eligible Resource (NYSOPRHP Determined)	S/NRHP-Eligible Resource (EDR Recommended)	Yes
8	N/A	Chenango Memorial Hospital, a three-story brick Art Deco-style hospital with a central clock tower.	173 North Broad Street	N/A	S/NRHP-Eligible Resource (EDR Recommended)	Yes
9	01740.00008	A one-and-one-half-story Colonial Revival-style residence.	174 North Broad Street	S/NRHP-Eligible Resource (NYSOPRHP Determined)	S/NRHP-Eligible Resource (EDR Recommended)	Yes
11	01740.000081	A one-and-one-half-story Colonial Revival-style residence.	172 North Broad Street	S/NRHP Eligibility Undetermined	S/NRHP-Eligible Resource (EDR Recommended)	Yes
12	01740.000118	A two-story vernacular residence.	170 North Broad Street	S/NRHP-Eligible Resource (NYSOPRHP Determined)	S/NRHP-Eligible Resource (EDR Recommended)	Yes
13	01740.000117	A two-story vernacular residence.	168 North Broad Street	S/NRHP-Eligible Resource (NYSOPRHP Determined)	S/NRHP-Eligible Resource (EDR Recommended)	Yes
14	01740.000122	Newtown Mansion-Chenango Memorial Hospital, a two-and-one-half-story Colonial Revival-style residence.	179 North Broad Street	S/NRHP-Eligible Resource (NYSOPRHP Determined)	S/NRHP-Eligible Resource (EDR Recommended)	Yes
15	01740.000116	A two-story split-level residence.	166 North Broad Street	S/NRHP-Eligible Resource (NYSOPRHP Determined)	S/NRHP-Eligible Resource (EDR Recommended)	Yes
16	01740.000115	A two-story Colonial Revival-style residence.	160 North Broad Street	S/NRHP-Eligible Resource (NYSOPRHP Determined)	S/NRHP-Eligible Resource (EDR Recommended)	Yes
17	01740.000121	A two-story stone Colonial Revival-style residence.	155 North Broad Street	S/NRHP-Eligible Resource (NYSOPRHP Determined)	S/NRHP-Eligible Resource (EDR Recommended)	Yes
18	01740.000114	A two-story Colonial Revival-style residence.	158 North Broad Street	S/NRHP-Eligible Resource (NYSOPRHP Determined)	S/NRHP-Eligible Resource (EDR Recommended)	Yes
19	01740.000113	A two-story Colonial Revival-style residence.	156 North Broad Street	S/NRHP-Eligible Resource (NYSOPRHP Determined)	S/NRHP-Eligible Resource (EDR Recommended)	Yes
20	01740.000112	A one-and-one-half-story Colonial Revival-style residence.	154 North Broad Street	S/NRHP-Eligible Resource (NYSOPRHP Determined)	S/NRHP-Eligible Resource (EDR Recommended)	Yes
21	01740.00012	A two-story Colonial Revival-style residence.	145 North Broad Street	S/NRHP Eligibility Undetermined	S/NRHP-Eligible Resource (EDR Recommended)	Yes
22	01740.000111	A two-story Queen Anne/Colonial Revival-style residence.	152 North Broad Street	S/NRHP-Eligible Resource (NYSOPRHP Determined)	S/NRHP-Eligible Resource (EDR Recommended)	Yes

Figure 5. Proposed Historic Districts - North Broad Street Historic District Boundary Expansion, City of Norwich

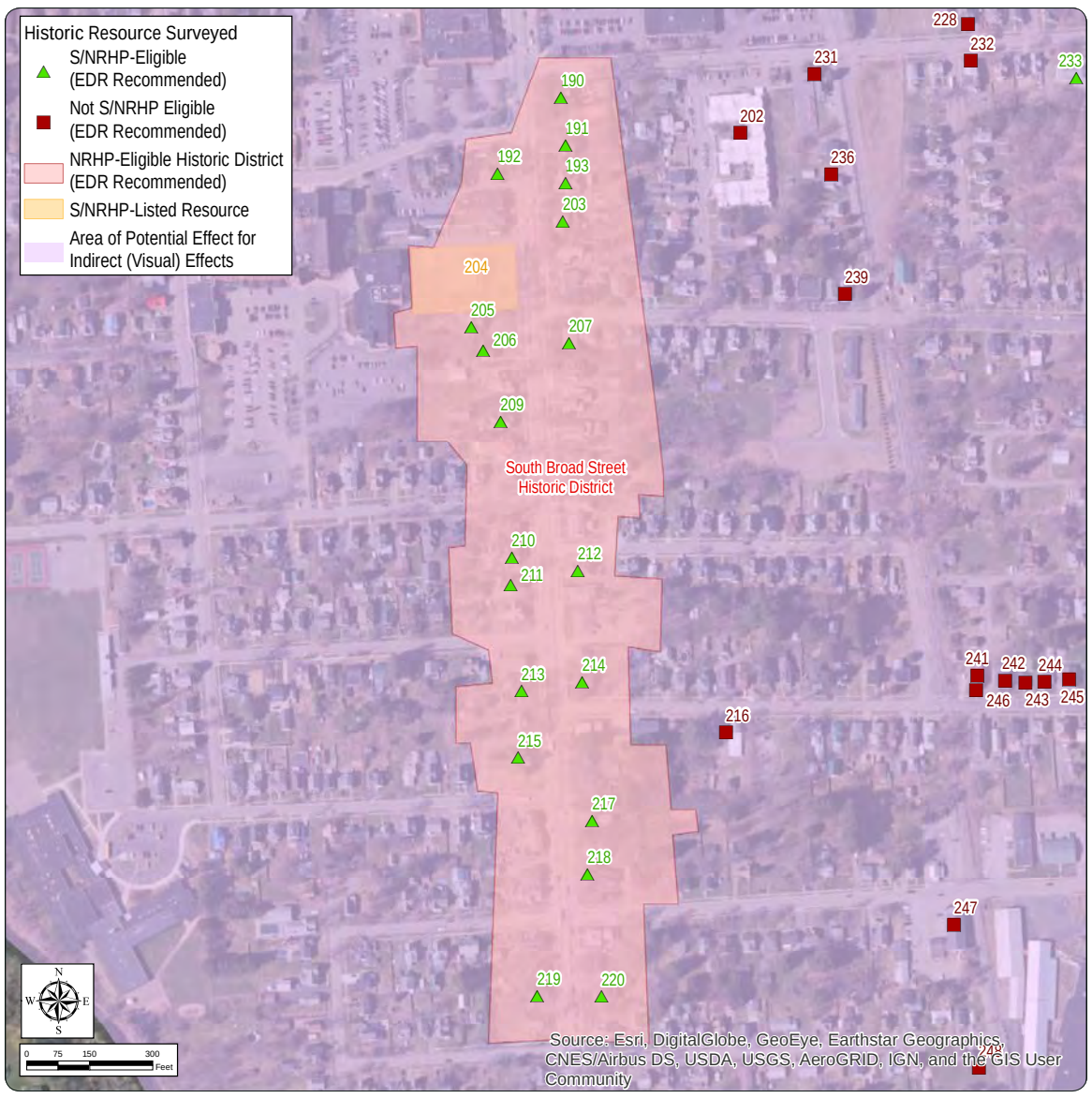

Survey ID: 191
65 South Broad Street

Streetscape View to the South-West

Survey ID	Resource Identification Number	Name and/or Description	Address	S/NRHP-Eligibility Determination (NYSOPRHP)	Recommendation of S/NRHP Eligibility (EDR)	Contributing Resource
190	N/A	A two-and-one-half-story brick Prairie Style residence.	61 South Broad Street	N/A	S/NRHP-Eligible Resource (EDR Recommended)	Yes
191	N/A	A two-story Queen Anne-style residence.	65 South Broad Street	N/A	S/NRHP-Eligible Resource (EDR Recommended)	Yes
192	01740.000327	A two-story Colonial Revival-style residence.	62 South Broad Street	S/NRHP-Eligible Resource (NYSOPRHP Determined)	S/NRHP-Eligible Resource (EDR Recommended)	Yes
193	N/A	A two-story Queen Anne-style residence.	67 South Broad Street	N/A	S/NRHP-Eligible Resource (EDR Recommended)	Yes
203	N/A	A two-story Greek Revival-style residence.	71 South Broad Street	N/A	S/NRHP-Eligible Resource (EDR Recommended)	Yes
204	09NR05979	Eaton Family Residence/Jewish Center of Norwich, the early-twentieth-century Colonial Revival-style residence of the Eaton family.	72 South Broad Street	S/NRHP-Listed Resource	S/NRHP-Listed Resource	Yes
205	N/A	A one-and-one-half-story brick and stone Chateauesque residence.	78 South Broad Street	N/A	S/NRHP-Eligible Resource (EDR Recommended)	Yes
206	N/A	A two-story vernacular style residence.	80 South Broad Street	N/A	S/NRHP-Eligible Resource (EDR Recommended)	Yes
207	01740.000008	Dr. Hollis House, a two-story Federal-style residence (1797).	79 South Broad Street	S/NRHP Eligibility Undetermined	Not S/NRHP Eligible	Yes
209	N/A	A two-story Queen Anne/Stick-style residence.	84 South Broad Street	N/A	S/NRHP-Eligible Resource (EDR Recommended)	Yes
210	N/A	A two-story Queen Anne-style residence with an engaged square turret.	94 South Broad Street	N/A	S/NRHP-Eligible Resource (EDR Recommended)	Yes
211	N/A	A two-story Shingle-style residence.	96 South Broad Street	N/A	S/NRHP-Eligible Resource (EDR Recommended)	Yes
212	N/A	A two-story brick Queen Anne-style residence.	97 South Broad Street	N/A	S/NRHP-Eligible Resource (EDR Recommended)	Yes
213	N/A	A two-and-one-half-story Queen Anne-style residence.	108 South Broad Street	N/A	S/NRHP-Eligible Resource (EDR Recommended)	Yes
214	N/A	A two-and-one-half-story Colonial Revival-style residence.	107 South Broad Street	N/A	S/NRHP-Eligible Resource (EDR Recommended)	Yes
215	N/A	Ward School Number Four, a two-story Richardsonian Romanesque school building with a central crenelated tower.	113 South Broad Street	N/A	S/NRHP-Eligible Resource (EDR Recommended)	Yes
217	N/A	A two-story Italianate residence with a cupola.	117 South Broad Street	N/A	S/NRHP-Eligible Resource (EDR Recommended)	Yes
218	N/A	A two-story Italianate residence with a cupola.	121 South Broad Street	N/A	S/NRHP-Eligible Resource (EDR Recommended)	Yes
219	N/A	A two-story Colonial Revival-style duplex constructed of pressed block.	132 South Broad Street	N/A	S/NRHP-Eligible Resource (EDR Recommended)	Yes
220	N/A	A two-story residence derivative of the Prairie Style.	127 South Broad Street	N/A	S/NRHP-Eligible Resource (EDR Recommended)	Yes

Survey ID: 102
45 Rexford Street

Streetscape View to the South-East

Survey ID	Resource Identification Number	Name and/or Description	Address	S/NRHP-Eligibility Determination (NYSOPRHP)	Recommendation of S/NRHP Eligibility (EDR)	Contributing Resource
99	01740.000316	A two-story vernacular residence.	77 Silver Street	S/NRHP Eligibility Undetermined	S/NRHP-Eligible Resource (EDR Recommended)	Yes
101	01740.000361	James Flanagan Research Center, a two-story Greek Revival-style house.	43 Rexford Street	S/NRHP-Eligible Resource (NYSOPRHP Determined)	S/NRHP-Eligible Resource (EDR Recommended)	Yes
102	N/A	Ward School Number Two, aka Chenango County Historical Society, a two-story Richardsonian Romanesque school building with an engaged tower (1896).	45 Rexford Street	N/A	S/NRHP-Eligible Resource (EDR Recommended)	Yes

Appendix A:

NYSOPRHP Correspondence

View and/or Address a Response

Project 19PR01283: High Bridge Wind Project/30 Turbines/100.8 MW/680 Feet (WS8WD4TQ46CI)

View Project

Please accept the following information below as the consolidated response from NYS SHPO for the above referenced submission.

Review Responses

Reviewer	Review Type	Response
Erin Czernecki	Survey and Evaluation	In order for SHPO to complete our evaluation of the historic significance of all buildings/structures/districts within or adjacent to your project area, we need further information. Please review the specific information request(s) below and click the Process button to respond to each request.

Information Requests

Process	Status	Reviewer	Review Type	Request Type	Request Entity	Request Item	Request Description
	Information Requested	Erin Czernecki	Survey and Evaluation	Request a New Attachment, Photo, or Survey for this Consultation Project		Survey	SHPO concurs with the work plan for the proposed Historic Resources Survey for Indirect (Visual) Effects of the High Bridge Wind Project. Upon the surveys completion please submit the resulting report to SHPO for review using the enclosed Cultural Resource Information System (CRIS) link/token. In addition to the final report please provide an excel spreadsheet version of the data for the above ground resources to help with the review process.

Attachments

Attachment	Reviewer	Review Type	Type	Name	Description
No Attachment Records					

Appendix B:

Historic Resources Surveyed

Appendix B. Historic Resources Survey Results Table

Survey ID	Resource Identification Number	Name and/or Description	Address	Municipality	County	S/NRHP-Eligibility Determination (NYSOPRHP)	Recommendation of S/NRHP Eligibility (EDR)	Distance to Facility Site (Miles)
384	10NR06110	Rockwell's Mills Historic District, and historic district consisting of 26 contributing properties encompassing part of the hamlet of Rockwell's Mills.	The hamlet of Rockwell's Mills	Town of Norwich	Chenango	S/NRHP-Listed Resource	S/NRHP-Listed Resource	0.9
379	05NR05452	Rockdale Community Church, a mid-nineteenth-century Greek Revival-derived church building.	932 State Route 8	Town of Guilford	Chenango	S/NRHP-Listed Resource	S/NRHP-Listed Resource	1.2
363	05NR05453	Guilford Center Cemetery, an early-nineteenth-century cemetery associated with the initial settlement and development of the Town of Guildford.	West side of County Road 36, north of 145 County Road 36	Town of Guilford	Chenango	S/NRHP-Listed Resource	S/NRHP-Listed Resource	1.3
364	04NR05223	Guilford Center Presbyterian Church, a Greek Revival-style church building (1817).	124 County Road 36	Town of Guilford	Chenango	S/NRHP-Listed Resource	S/NRHP-Listed Resource	1.4
283	94NR007420	White Store Church & Evergreen Cemetery, an early-nineteenth-century church and cemetery property.	644 White Store Road	Town of Norwich	Chenango	S/NRHP-Listed Resource	S/NRHP-Listed Resource	1.7
316	16NR00094	Jewell Family Homestead, the Greek Revival-style residence of the Jewell family, early settlers of the Town of Guilford (1814).	120 Furnace Hill Road	Town of Guilford	Chenango	S/NRHP-Listed Resource	S/NRHP-Listed Resource	1.9
257	10NR06184	Gilbertsville Water Works (Lower), an historic waterworks including three dams, a reservoir, and other associated buildings (1896).	County Road 4	Town of Butternuts	Otsego	S/NRHP-Listed Resource	S/NRHP-Listed Resource	4.1
289	90NR02193	Major's Inn and Gilbert Block, late-nineteenth-century Tudor Revival-style commercial buildings (1895)	104 Marion Avenue and 5 Commercial Street	Village of Gilbertsville	Otsego	S/NRHP-Listed Resource	S/NRHP-Listed Resource	4.4

Survey ID	Resource Identification Number	Name and/or Description	Address	Municipality	County	S/NRHP-Eligibility Determination (NYSOPRHP)	Recommendation of S/NRHP Eligibility (EDR)	Distance to Facility Site (Miles)
288	90NR02194	Gilbertsville Historic District, an historic district comprised of 69 contributing properties encompassing the central part of the Village of Gilbertsville.	Central portion of the Village of Gilbertsville	Village of Gilbertsville	Otsego	S/NRHP-Listed Resource	S/NRHP-Listed Resource	4.4
297	90NR00167	Oxford Village Historic District, an historic district comprised of 201 contributing properties encompassing the central part of the Village of Oxford.	The Village of Oxford	Village of Oxford	Chenango	S/NRHP-Listed Resource	S/NRHP-Listed Resource	4.6
290	90NR02196	Gilbertsville Historic District (Boundary Increase), the entire Village of Gilbertsville as well as five properties to the north and southwest of the village.	The Village of Gilbertsville	Village of Gilbertsville	Otsego	S/NRHP-Listed Resource	S/NRHP-Listed Resource	4.8
292	90NR02195	Tiandarah, a two-and-one-half-story eclectic vernacular style residence (1885).	11 Spring Street	Town of Butternuts	Otsego	S/NRHP-Listed Resource	S/NRHP-Listed Resource	4.9
204	09NR05979	Eaton Family Residence/Jewish Center of Norwich, the early-twentieth-century Colonial Revival residence of the Eaton family.	72 South Broad Street	City of Norwich	Chenango	S/NRHP-Listed Resource	S/NRHP-Listed Resource	5.1
197	18NR00076	Norwich Pharmacal Company Warehouse, a four-story reinforced concrete warehouse building (1916).	20 American Avenue	City of Norwich	Chenango	S/NRHP-Listed Resource	S/NRHP-Listed Resource	5.3
194	90NR00156	United States Post Office - Norwich, an early-to-mid-twentieth-century brick Colonial Revival style public building (1933).	20-22 East Main Street	City of Norwich	Chenango	S/NRHP-Listed Resource	S/NRHP-Listed Resource	5.3

Survey ID	Resource Identification Number	Name and/or Description	Address	Municipality	County	S/NRHP-Eligibility Determination (NYSOPRHP)	Recommendation of S/NRHP Eligibility (EDR)	Distance to Facility Site (Miles)
147	90NR00157	Chenango County Courthouse District, an historic district comprised of 24 contributing buildings encompassing part of the Village of Norwich.	East and West Main Streets, North and South Broad Streets and East and West Park Place near the town square.	City of Norwich	Chenango	S/NRHP-Listed Resource	S/NRHP-Listed Resource	5.4
412	06NR05685	Pioneer Cemetery, a late eighteenth-century cemetery with an estimated 275 burials.	Main Street	Village of Sidney	Delaware	S/NRHP-Listed Resource	S/NRHP-Listed Resource	5.4
157	09NR06009	Emmanuel Episcopal Church Complex, a late-nineteenth-century Gothic Revival style church building (1874)	37 West Main Street	City of Norwich	Chenango	S/NRHP-Listed Resource	S/NRHP-Listed Resource	5.4
133	03NR05074	Methodist Episcopal Church of Norwich, a two-story brick Romanesque-Gothic Revival church with two engaged bell towers (1875)	74 North Broad Street	City of Norwich	Chenango	S/NRHP-Listed Resource	S/NRHP-Listed Resource	5.5
25	90NR00158	North Broad Street Historic District, a residential district consisting of 41 contributing resources encompassing approximately 19.5 acres.	State Route 12 between Newton Avenue and Cortland Street	City of Norwich	Chenango	S/NRHP-Listed Resource	S/NRHP-Listed Resource	5.6
413	13NR06446	Sidney Historic District, an historic district comprised of 912 contributing resources.	The Village of Sidney	Village of Sidney	Delaware	S/NRHP-Listed Resource	S/NRHP-Listed Resource	5.6
383	01707.000001	Old Mill, a two-story Greek Revival-style stone building.	2032 State Route 8	Town of Guilford	Chenango	S/NRHP Eligibility Undetermined	S/NRHP-Listed Resource (Contributing)	0.9

Survey ID	Resource Identification Number	Name and/or Description	Address	Municipality	County	S/NRHP-Eligibility Determination (NYSOPRHP)	Recommendation of S/NRHP Eligibility (EDR)	Distance to Facility Site (Miles)
165	01740.000034	A three-story brick commercial building.	11 South Broad Street	City of Norwich	Chenango	S/NRHP-Eligible Resource (NYSOPRHP Determined)	S/NRHP-Listed Resource (Contributing)	5.4
164	01740.000347	A three-story brick commercial building.	7-9 South Broad Street	City of Norwich	Chenango	S/NRHP-Eligible Resource (NYSOPRHP Determined)	S/NRHP-Listed Resource (Contributing)	5.4
161	01740.000060	Chapman-Turner Park	2-4 South Broad Street	City of Norwich	Chenango	S/NRHP Eligibility Undetermined	S/NRHP-Listed Resource (Contributing)	5.4
306	01707.000047	A one-and-one-half-story Greek Revival-style residence.	682 County Road 36	Town of Guilford	Chenango	S/NRHP Eligibility Undetermined	S/NRHP-Eligible Resource (EDR Recommended)	0.0
305	N/A	A cemetery of approximately one acre with an estimated 150 headstones, circa 1820 (North Guilford Cemetery	Opposite 115 Whites Hill Road	Town of Guilford	Chenango	N/A	S/NRHP-Eligible Resource (EDR Recommended)	0.0
310	N/A	A one-and-one-half-story cobblestone Greek Revival-style residence.	797 County Road 37	Town of Guilford	Chenango	N/A	S/NRHP-Eligible Resource (EDR Recommended)	0.1
296	01707.000092	A two-story vernacular residence.	678 Walberg Road	Town of Guilford	Chenango	S/NRHP Eligibility Undetermined	S/NRHP-Eligible Resource (EDR Recommended)	0.3
369	N/A	An historic farmstead consisting of a two-story Italianate residence, a barn and a carriage house/garage.	1339 County Road 33	Town of Guilford	Chenango	N/A	S/NRHP-Eligible Resource (EDR Recommended)	0.4
309	N/A	An approximately 0.8-acre cemetery with an estimated 262 headstones, circa 1805 (Godfrey's Corners Cemetery).	1074 High Bridge Road	Town of Guilford	Chenango	S/NRHP Eligibility Undetermined	S/NRHP-Eligible Resource (EDR Recommended)	0.5
267	N/A	North Guilford Church (Congregational Church of Norwich-Guilford)	476 Aldrich Road	Town of Guilford	Chenango	N/A	S/NRHP-Eligible Resource (EDR Recommended)	0.5

Survey ID	Resource Identification Number	Name and/or Description	Address	Municipality	County	S/NRHP-Eligibility Determination (NYSOPRHP)	Recommendation of S/NRHP Eligibility (EDR)	Distance to Facility Site (Miles)
268	N/A	An historic farmstead consisting of a one-and-one-half-story Greek Revival-style residence with two silos and a shed.	228 Oxford Road	Town of Guilford	Chenango	N/A	S/NRHP-Eligible Resource (EDR Recommended)	0.5
308	N/A	Wingood Homestead, an historic farmstead consisting of a one-and-one-half-story Greek Revival-style residence and barn.	388 County Road 37	Town of Guilford	Chenango	N/A	S/NRHP-Eligible Resource (EDR Recommended)	0.6
390	01707.000103	First Baptist Church of Mt. Upton, a one-story frame Greek Revival church with a three-story central bell tower. DUPLICATE	1753 State Route 8	Town of Guilford	Chenango	S/NRHP Eligibility Undetermined	S/NRHP-Eligible Resource (EDR Recommended)	0.8
391	N/A	A one-and-one-half-story Stick-style residence and barn.	1747 State Route 8	Town of Guilford	Chenango	N/A	S/NRHP-Eligible Resource (EDR Recommended)	0.8
392	01707.000132	Mount Upton United Methodist Church, a one-story Arts-and-Crafts-derived church. Shingle style with intact bell tower. Date stone says 1899, Methodist Episcopal church.	1741 State Route 8	Town of Guilford	Chenango	S/NRHP-Eligible Resource (NYSOPRHP Determined)	S/NRHP-Eligible Resource (EDR Recommended)	0.9
393	01707.000101	Mt. Upton Central School, a two-story Art Deco-style school building with a central clock tower.	1727 State Route 8	Town of Guilford	Chenango	S/NRHP Eligibility Undetermined	S/NRHP-Eligible Resource (EDR Recommended)	0.9
394	01707.000100	Mt. Upton Stables of Lady Upton & Monument, a one-story barn.	1713 State Route 8	Town of Guilford	Chenango	S/NRHP Eligibility Undetermined	S/NRHP-Eligible Resource (EDR Recommended)	0.9
395	N/A	Mount Upton Mile Marker, a stone monument.	Corner of State Route 8 & County Road 37	Town of Guilford	Chenango	N/A	S/NRHP-Eligible Resource (EDR Recommended)	0.9
396	01707.000112	Structure 2 (Former Rockwell Mills Worker Housing), a two-story Italianate residence.	112 State Route 51	Town of Guilford	Chenango	S/NRHP-Eligible Resource (NYSOPRHP Determined)	S/NRHP-Eligible Resource (EDR Recommended)	1.0

Survey ID	Resource Identification Number	Name and/or Description	Address	Municipality	County	S/NRHP-Eligibility Determination (NYSOPRHP)	Recommendation of S/NRHP Eligibility (EDR)	Distance to Facility Site (Miles)
402	01707.000137	An approximately 5.5-acre cemetery with an estimated 1,807 headstones, circa 1820 (Maplewood Cemetery).	State Route 8	Town of Guilford	Chenango	S/NRHP Eligibility Undetermined	S/NRHP-Eligible Resource (EDR Recommended)	1.0
397	N/A	A cemetery of less than one acre with an estimated 35 headstones, circa 1818 (Upton Park Cemetery).	State Route 51	Town of Butternuts	Otsego	S/NRHP Eligibility Undetermined	S/NRHP-Eligible Resource (EDR Recommended)	1.0
377	N/A	A two-story vernacular duplex.	2075 County Road 35	Town of Guilford	Chenango	N/A	S/NRHP-Eligible Resource (EDR Recommended)	1.1
380	01707.000096	The Publics Inn (Rockdale Hotel), a two-story gambrel roof building.	932 State Route 8	Town of Guilford	Chenango	S/NRHP Eligibility Undetermined	S/NRHP-Eligible Resource (EDR Recommended)	1.2
381	01707.000094	A two-story Greek Revival-style residence.	343 Rockdale Road	Town of Guilford	Chenango	S/NRHP Eligibility Undetermined	S/NRHP-Eligible Resource (EDR Recommended)	1.2
400	07702.000143	H.G. Phelps Tenant Farmstead, a two-and-one-half-story Four Square-style residence.	175 State Route 51	Town of Bainbridge	Chenango	S/NRHP-Eligible Resource (NYSOPRHP Determined)	S/NRHP-Eligible Resource (EDR Recommended)	1.2
395	N/A	An historic farmstead consisting of a one-and-one-half-story fieldstone residence (1836) and barn.	628 County Road 1	Town of Butternuts	Otsego	N/A	S/NRHP-Eligible Resource (EDR Recommended)	1.2
264	N/A	Pine Hills Farms, an historic farmstead consisting of a two-story Greek Revival-style residence and four agricultural support buildings.	895 County Road 33	Town of Norwich	Chenango	N/A	S/NRHP-Eligible Resource (EDR Recommended)	1.2
260	N/A	An historic farmstead consisting of a two-story Greek Revival-style residence (1828), a barn and a shed.	144 Aldrich Road	Town of Guilford	Chenango	N/A	S/NRHP-Eligible Resource (EDR Recommended)	1.3
259	N/A	A small, one-story Greek Revival-style residence.	483 Lyon Brook Road	Town of Guilford	Chenango	N/A	S/NRHP-Eligible Resource (EDR Recommended)	1.4
366	01707.000003	Angel's Inn (The Pillars) Livingston Tavern, a two-story Greek Revival tavern.	113 Marble Road	Town of Guilford	Chenango	S/NRHP Eligibility Undetermined	S/NRHP-Eligible Resource (EDR Recommended)	1.5

Survey ID	Resource Identification Number	Name and/or Description	Address	Municipality	County	S/NRHP-Eligibility Determination (NYSOPRHP)	Recommendation of S/NRHP Eligibility (EDR)	Distance to Facility Site (Miles)
369	01707.000016	A two-story Greek Revival/Federal transitional residence.	120 Marble Road	Town of Guilford	Chenango	S/NRHP Eligibility Undetermined	S/NRHP-Eligible Resource (EDR Recommended)	1.5
311	01707.000043	A one-and-one-half-story Greek Revival-style residence	347 Furnace Hill Road	Town of Guilford	Chenango	S/NRHP-Eligible Resource (NYSOPRHP Determined)	S/NRHP-Eligible Resource (EDR Recommended)	1.7
317	01707.000130	Guilford Elementary School, a two-story Art Deco-style school building.	138 School Street	Town of Guilford	Chenango	S/NRHP-Eligible Resource (NYSOPRHP Determined)	S/NRHP-Eligible Resource (EDR Recommended)	1.8
312	01707.000048	A two-story vernacular residence.	134 Furnace Hill Road	Town of Guilford	Chenango	S/NRHP-Eligible Resource (NYSOPRHP Determined)	S/NRHP-Eligible Resource (EDR Recommended)	1.8
313	01707.000042	A one-and-one-half-story Greek Revival-style residence	132 Furnace Hill Road	Town of Guilford	Chenango	S/NRHP-Eligible Resource (NYSOPRHP Determined)	S/NRHP-Eligible Resource (EDR Recommended)	1.8
362	01707.000060	A two-story vernacular residence.	1331 Main Street	Town of Guilford	Chenango	S/NRHP Eligibility Undetermined	S/NRHP-Eligible Resource (EDR Recommended)	1.9
315	01707.000044	A two-and-one-half-story vernacular residence.	119 Furnace Hill Road	Town of Guilford	Chenango	S/NRHP-Eligible Resource (NYSOPRHP Determined)	S/NRHP-Eligible Resource (EDR Recommended)	1.9
302	N/A	A small family cemetery of less than one acre with approximately 12 headstones, circa 1836 (Dorman Cemetery).	Lake Road	Town of Guilford	Chenango	N/A	S/NRHP-Eligible Resource (EDR Recommended)	1.9
331	01707.000082	A two-story vernacular residence.	1271 Main Street	Town of Guilford	Chenango	S/NRHP-Eligible Resource (NYSOPRHP Determined)	S/NRHP-Eligible Resource (EDR Recommended)	1.9

Survey ID	Resource Identification Number	Name and/or Description	Address	Municipality	County	S/NRHP-Eligibility Determination (NYSOPRHP)	Recommendation of S/NRHP Eligibility (EDR)	Distance to Facility Site (Miles)
314	01707.000051	A two-story Federal-style residence.	108 Nickolson Street	Town of Guilford	Chenango	S/NRHP-Eligible Resource (NYSOPRHP Determined)	S/NRHP-Eligible Resource (EDR Recommended)	2.0
319	01707.000049	A one-and-one-half-story vernacular residence.	3 Furnace Hill Road	Town of Guilford	Chenango	S/NRHP-Eligible Resource (NYSOPRHP Determined)	S/NRHP-Eligible Resource (EDR Recommended)	2.0
323	01707.000069	A two-story Four Square-style residence.	1255 Main Street	Town of Guilford	Chenango	S/NRHP-Eligible Resource (NYSOPRHP Determined)	S/NRHP-Eligible Resource (EDR Recommended)	2.0
322	01707.000070	A two-story Four Square-style residence.	1253 Main Street	Town of Guilford	Chenango	S/NRHP-Eligible Resource (NYSOPRHP Determined)	S/NRHP-Eligible Resource (EDR Recommended)	2.0
324	01707.000068	A two-story vernacular residence.	1257 Main Street	Town of Guilford	Chenango	S/NRHP-Eligible Resource (NYSOPRHP Determined)	S/NRHP-Eligible Resource (EDR Recommended)	2.0
325	01707.000067	A two-story vernacular residence.	1259 Main Street	Town of Guilford	Chenango	S/NRHP-Eligible Resource (NYSOPRHP Determined)	S/NRHP-Eligible Resource (EDR Recommended)	2.0
326	01707.000066	A two-story vernacular residence.	1261 Main Street	Town of Guilford	Chenango	S/NRHP-Eligible Resource (NYSOPRHP Determined)	S/NRHP-Eligible Resource (EDR Recommended)	2.0
327	01707.000065	A two-story vernacular residence.	1263 Main Street	Town of Guilford	Chenango	S/NRHP-Eligible Resource (NYSOPRHP Determined)	S/NRHP-Eligible Resource (EDR Recommended)	2.0

Survey ID	Resource Identification Number	Name and/or Description	Address	Municipality	County	S/NRHP-Eligibility Determination (NYSOPRHP)	Recommendation of S/NRHP Eligibility (EDR)	Distance to Facility Site (Miles)
330	01707.000064	A two-story center-gabled building.	1265 Main Street	Town of Guilford	Chenango	S/NRHP-Eligible Resource (NYSOPRHP Determined)	S/NRHP-Eligible Resource (EDR Recommended)	2.0
263	01712.000040	A two-story Greek Revival-style residence.	1317 County Road 36	Town of Norwich	Chenango	S/NRHP Eligibility Undetermined	S/NRHP-Eligible Resource (EDR Recommended)	2.0
335	01707.000081	A two-and-one-half-story vernacular residence.	1273 Main Street	Town of Guilford	Chenango	S/NRHP-Eligible Resource (NYSOPRHP Determined)	S/NRHP-Eligible Resource (EDR Recommended)	2.0
318	01707.000052	A two-story Queen Anne-style residence.	1230 Main Street	Town of Guilford	Chenango	S/NRHP-Eligible Resource (NYSOPRHP Determined)	S/NRHP-Eligible Resource (EDR Recommended)	2.0
338	01707.000080	A two-story Queen Anne-style residence.	1275 Main Street	Town of Guilford	Chenango	S/NRHP-Eligible Resource (NYSOPRHP Determined)	S/NRHP-Eligible Resource (EDR Recommended)	2.0
320	01707.000053	A two-story Queen Anne-style residence.	1232 Main Street	Town of Guilford	Chenango	S/NRHP-Eligible Resource (NYSOPRHP Determined)	S/NRHP-Eligible Resource (EDR Recommended)	2.0
339	01707.000079	Guilford United Methodist Church, a two-story frame Gothic Revival-style church with a three-story bell tower.	1277 Main Street	Town of Guilford	Chenango	S/NRHP-Eligible Resource (NYSOPRHP Determined)	S/NRHP-Eligible Resource (EDR Recommended)	2.0
352	01707.000056	A modified one-and-one-half-story Greek Revival-style residence	1305 Main Street	Town of Guilford	Chenango	S/NRHP-Eligible Resource (NYSOPRHP Determined)	S/NRHP-Eligible Resource (EDR Recommended)	2.0
341	01707.000078	A two-story vernacular residence.	1287 Main Street	Town of Guilford	Chenango	S/NRHP-Eligible Resource (NYSOPRHP Determined)	S/NRHP-Eligible Resource (EDR Recommended)	2.0

Survey ID	Resource Identification Number	Name and/or Description	Address	Municipality	County	S/NRHP-Eligibility Determination (NYSOPRHP)	Recommendation of S/NRHP Eligibility (EDR)	Distance to Facility Site (Miles)
321	01707.000054	A two-story Queen Anne-style residence.	1234 Main Street	Town of Guilford	Chenango	S/NRHP-Eligible Resource (NYSOPRHP Determined)	S/NRHP-Eligible Resource (EDR Recommended)	2.0
351	01707.000075	A two-story Queen Anne-style residence.	1303 Main Street	Town of Guilford	Chenango	S/NRHP-Eligible Resource (NYSOPRHP Determined)	S/NRHP-Eligible Resource (EDR Recommended)	2.0
350	01707.000076	Appears demolished.	1301 Main Street	Town of Guilford	Chenango	S/NRHP-Eligible Resource (NYSOPRHP Determined)	S/NRHP-Eligible Resource (EDR Recommended)	2.0
344	01707.000077	A two-story vernacular residence.	1289 Main Street	Town of Guilford	Chenango	S/NRHP-Eligible Resource (NYSOPRHP Determined)	S/NRHP-Eligible Resource (EDR Recommended)	2.0
329	01707.000062	A two-story vernacular residence.	1256 Main Street	Town of Guilford	Chenango	S/NRHP-Eligible Resource (NYSOPRHP Determined)	S/NRHP-Eligible Resource (EDR Recommended)	2.0
334	01707.000037	An eight-sided frame residence.	1264 Merchant Street	Town of Guilford	Chenango	S/NRHP-Eligible Resource (NYSOPRHP Determined)	S/NRHP-Eligible Resource (EDR Recommended)	2.0
337	01707.000071	Dr. John Clark residence, a one-and-one-half-story Greek Revival-style residence.	1276 Main Street	Town of Guilford	Chenango	S/NRHP-Eligible Resource (NYSOPRHP Determined)	S/NRHP-Eligible Resource (EDR Recommended)	2.0
328	01707.000025	A one-and-one-half-story Greek Revival-style residence.	108 Merchant Street	Town of Guilford	Chenango	S/NRHP-Eligible Resource (NYSOPRHP Determined)	S/NRHP-Eligible Resource (EDR Recommended)	2.0

Survey ID	Resource Identification Number	Name and/or Description	Address	Municipality	County	S/NRHP-Eligibility Determination (NYSOPRHP)	Recommendation of S/NRHP Eligibility (EDR)	Distance to Facility Site (Miles)
354	01707.000061	A two-story center-gabled residence.	1304 Main Street	Town of Guilford	Chenango	S/NRHP-Eligible Resource (NYSOPRHP Determined)	S/NRHP-Eligible Resource (EDR Recommended)	2.0
353	01707.000055	A two-story center-gabled residence.	1302 Main Street	Town of Guilford	Chenango	S/NRHP-Eligible Resource (NYSOPRHP Determined)	S/NRHP-Eligible Resource (EDR Recommended)	2.0
343	01707.000073	A two-story vernacular residence.	1284 Main Street	Town of Guilford	Chenango	S/NRHP-Eligible Resource (NYSOPRHP Determined)	S/NRHP-Eligible Resource (EDR Recommended)	2.0
375	N/A	A cemetery of less than one acre with an estimated 149 headstones, circa 1805 (Ives Settlement Cemetery).	Ives Settlement Road near Trestle Huckleborn Road	Town of Guilford	Chenango	S/NRHP Eligibility Undetermined	S/NRHP-Eligible Resource (EDR Recommended)	2.0
340	01707.000072	A two-story Stick-style residence.	1282 Main Street	Town of Guilford	Chenango	S/NRHP-Eligible Resource (NYSOPRHP Determined)	S/NRHP-Eligible Resource (EDR Recommended)	2.0
348	01707.000045	A one-and-one-half-story Greek Revival-style residence	106 Depot Street	Town of Guilford	Chenango	S/NRHP-Eligible Resource (NYSOPRHP Determined)	S/NRHP-Eligible Resource (EDR Recommended)	2.0
347	01707.000074	Appears demolished, modern gas station on site.	1286 Main Street	Town of Guilford	Chenango	S/NRHP-Eligible Resource (NYSOPRHP Determined)	S/NRHP-Eligible Resource (EDR Recommended)	2.0
342	01707.000063	A one-and-one-half-story vernacular residence.	1280 Main Street	Town of Guilford	Chenango	S/NRHP-Eligible Resource (NYSOPRHP Determined)	S/NRHP-Eligible Resource (EDR Recommended)	2.0

Survey ID	Resource Identification Number	Name and/or Description	Address	Municipality	County	S/NRHP-Eligibility Determination (NYSOPRHP)	Recommendation of S/NRHP Eligibility (EDR)	Distance to Facility Site (Miles)
332	01707.000033	A one-and-one-half-story vernacular residence.	112 Merchant Street	Town of Guilford	Chenango	S/NRHP-Eligible Resource (NYSOPRHP Determined)	S/NRHP-Eligible Resource (EDR Recommended)	2.0
333	01707.000024	A two-story residence.	119 Mechanic Street	Town of Guilford	Chenango	S/NRHP-Eligible Resource (NYSOPRHP Determined)	S/NRHP-Eligible Resource (EDR Recommended)	2.0
349	01707.000083	A one-and-one-half-story vernacular residence.	1290 County Road 35	Town of Guilford	Chenango	S/NRHP-Eligible Resource (NYSOPRHP Determined)	S/NRHP-Eligible Resource (EDR Recommended)	2.0
346	01707.000040	A one-story former schoolhouse	114 Mechanic Street	Town of Guilford	Chenango	S/NRHP-Eligible Resource (NYSOPRHP Determined)	S/NRHP-Eligible Resource (EDR Recommended)	2.1
406	N/A	A cemetery of less than one acre with an estimated 65 headstones, circa 1795 (Spencer Cemetery).	County Road 1	Town of Unadilla	Otsego	N/A	S/NRHP-Eligible Resource (EDR Recommended)	2.1
355	01707.000046	A two-story Stick-style residence.	114 Depot Street	Town of Guilford	Chenango	S/NRHP-Eligible Resource (NYSOPRHP Determined)	S/NRHP-Eligible Resource (EDR Recommended)	2.1
336	01707.000027	A two-story vernacular residence.	126 Merchant Street	Town of Guilford	Chenango	S/NRHP-Eligible Resource (NYSOPRHP Determined)	S/NRHP-Eligible Resource (EDR Recommended)	2.1
345	01707.000034	A two-and-one-half-story vernacular residence.	122 Merchant Street	Town of Guilford	Chenango	S/NRHP-Eligible Resource (NYSOPRHP Determined)	S/NRHP-Eligible Resource (EDR Recommended)	2.1

Survey ID	Resource Identification Number	Name and/or Description	Address	Municipality	County	S/NRHP-Eligibility Determination (NYSOPRHP)	Recommendation of S/NRHP Eligibility (EDR)	Distance to Facility Site (Miles)
356	01707.000029	A two-and-one-half-story vernacular residence.	136 Merchant Street	Town of Guilford	Chenango	S/NRHP-Eligible Resource (NYSOPRHP Determined)	S/NRHP-Eligible Resource (EDR Recommended)	2.1
358	01707.000031	A one-and-one-half-story Greek Revival-style residence.	137 Merchant Street	Town of Guilford	Chenango	S/NRHP-Eligible Resource (NYSOPRHP Determined)	S/NRHP-Eligible Resource (EDR Recommended)	2.1
360	01707.000036	A two-story Greek Revival-style residence.	138 Merchant Street	Town of Guilford	Chenango	S/NRHP-Eligible Resource (NYSOPRHP Determined)	S/NRHP-Eligible Resource (EDR Recommended)	2.1
357	01707.000028	A two-story Italianate residence.	134 Merchant Street	Town of Guilford	Chenango	S/NRHP-Eligible Resource (NYSOPRHP Determined)	S/NRHP-Eligible Resource (EDR Recommended)	2.2
258	01707.000032	A two-and-one-half-story vernacular residence.	139 Merchant Street	Town of Guilford	Chenango	S/NRHP-Eligible Resource (NYSOPRHP Determined)	S/NRHP-Eligible Resource (EDR Recommended)	2.2
374	N/A	A one-and-one-half-story Greek Revival-style residence with accompanying barn.	158 Trestle-Huckleborn Road	Town of Guilford	Chenango	N/A	S/NRHP-Eligible Resource (EDR Recommended)	2.3
254	01714.000022	A two-story vernacular residence.	4731 State Route 32	Town of Oxford	Chenango	S/NRHP Eligibility Undetermined	S/NRHP-Eligible Resource (EDR Recommended)	2.6
387	N/A	An approximately 1.8-acre cemetery with an estimated 558 headstones, circa 1810 (Butternut Valley Cemetery).	1198 River Road	Town of Butternuts	Otsego	S/NRHP Eligibility Undetermined	S/NRHP-Eligible Resource (EDR Recommended)	3.0
250	N/A	A cemetery of less than one acre with an estimated 20 headstones, circa 1820 (Gates Cemetery).	119-121 Grotsinger Road	Town of Norwich	Chenango	N/A	S/NRHP-Eligible Resource (EDR Recommended)	3.2

Survey ID	Resource Identification Number	Name and/or Description	Address	Municipality	County	S/NRHP-Eligibility Determination (NYSOPRHP)	Recommendation of S/NRHP Eligibility (EDR)	Distance to Facility Site (Miles)
304	N/A	Root's Corners School, District 15, a one-room schoolhouse.	Corner of Quarry and Glover's Corners Road	Town of Guilford	Chenango	N/A	S/NRHP-Eligible Resource (EDR Recommended)	3.5
278	01710.000019	A two-story Italianate residence.	2978 State Route 8	Town of New Berlin	Chenango	S/NRHP Eligibility Undetermined	S/NRHP-Eligible Resource (EDR Recommended)	3.5
301	01714.000029	An historic farmstead consisting of a two-story Greek Revival-style residence and a bank barn.	County Road 35	Town of Oxford	Chenango	S/NRHP Eligibility Undetermined	S/NRHP-Eligible Resource (EDR Recommended)	3.6
280	01712.000074	BIN 3351710, a thru-truss bridge (County Bridge 165)	Ditch Road over Unadilla River	Town of New Berlin	Chenango	S/NRHP-Eligible Resource (NYSOPRHP Determined)	S/NRHP-Eligible Resource (EDR Recommended)	3.7
409	N/A	County Road 35 over Unadilla River.	County Road 35 over Unadilla River	Town of Guilford	Chenango	N/A	S/NRHP-Eligible Resource (EDR Recommended)	3.7
275	01710.000021	A two-story Italianate residence.	3021 State Route 8	Town of New Berlin	Chenango	S/NRHP Eligibility Undetermined	S/NRHP-Eligible Resource (EDR Recommended)	3.7
256	01714.000030	A two-story stone residence.	4665 State Route 12	Town of Oxford	Chenango	S/NRHP Eligibility Undetermined	S/NRHP-Eligible Resource (EDR Recommended)	3.7
255	N/A	An historic farmstead consisting of a two-and-one-half-story Foursquare residence and three associated buildings.	4643 State Route 12	Town of Oxford	Chenango	N/A	S/NRHP-Eligible Resource (EDR Recommended)	3.8
274	01710.000023	A two-story Greek Revival-style residence.	3049 State Route 8	Town of New Berlin	Chenango	S/NRHP-Eligible Resource (NYSOPRHP Determined)	S/NRHP-Eligible Resource (EDR Recommended)	3.8
273	01710.000105	An approximately 0.5-acre cemetery with an estimated 200 headstones, circa 1807 (Holmesville Cemetery).	3050 State Route 8	Town of New Berlin	Chenango	S/NRHP-Eligible Resource (NYSOPRHP Determined)	S/NRHP-Eligible Resource (EDR Recommended)	3.9

Survey ID	Resource Identification Number	Name and/or Description	Address	Municipality	County	S/NRHP-Eligibility Determination (NYSOPRHP)	Recommendation of S/NRHP Eligibility (EDR)	Distance to Facility Site (Miles)
410	N/A	A Jewish summer camp complex consisting of a two-story fieldstone Greek Revival-style residence (1832) , and 28 associated structures.	342 County Road 1	Town of Unadilla	Otsego	N/A	S/NRHP-Eligible Resource (EDR Recommended)	3.9
300	01714.000056	A farmstead consisting of three agricultural buildings and a two-story Italianate residence.	137 Ryan Road	Town of Oxford	Chenango	S/NRHP-Eligible Resource (NYSOPRHP Determined)	S/NRHP-Eligible Resource (EDR Recommended)	4.0
287	N/A	A cemetery of less than one acre with an estimated 24 headstones, circa 1819 (Blackman Cemetery).	County Road 4	Town of Oxford	Chenango	S/NRHP Eligibility Undetermined	S/NRHP-Eligible Resource (EDR Recommended)	4.3
299	N/A	A cemetery of less than one acre with an estimated 50 headstones, circa 1835 (Moore Cemetery).	County Road 27	Town of Oxford	Chenango	S/NRHP Eligibility Undetermined	S/NRHP-Eligible Resource (EDR Recommended)	4.5
293	N/A	A one-and-one-half-story Greek Revival-style residence with two ruined outbuildings.	800 River Road	Town of Butternuts	Otsego	N/A	S/NRHP-Eligible Resource (EDR Recommended)	4.6
271	01710.000115	An approximately six-acre cemetery with an estimated 1,773 headstones, circa 1816 (Riverside Cemetery).	State Route 8. Both sides of the road	Town of New Berlin	Chenango	S/NRHP-Eligible Resource (NYSOPRHP Determined)	S/NRHP-Eligible Resource (EDR Recommended)	4.6
223	01740.000245	An approximately 38-acre cemetery with an estimated 17,900 headstones, circa 1860 (Mount Hope Cemetery).	5697 South Broad Street	City of Norwich	Chenango	S/NRHP-Eligible Resource (NYSOPRHP Determined)	S/NRHP-Eligible Resource (EDR Recommended)	4.6
407	01702.000050	A farmstead consisting of a barn and a two-and-one-half-story Colonial Revival residence. High integrity of buildings and setting.	270 Kelley Road	Town of Bainbridge	Chenango	S/NRHP Eligibility Undetermined	S/NRHP-Eligible Resource (EDR Recommended)	4.7
303	N/A	A cemetery of less than one acre with an estimated 18 headstones, circa 1840 (Brooks Cemetery).	291 Brooksbank Road	Town of Oxford	Chenango	S/NRHP Eligibility Undetermined	S/NRHP-Eligible Resource (EDR Recommended)	4.8

Survey ID	Resource Identification Number	Name and/or Description	Address	Municipality	County	S/NRHP-Eligibility Determination (NYSOPRHP)	Recommendation of S/NRHP Eligibility (EDR)	Distance to Facility Site (Miles)
220	N/A	A two-story vernacular residence derivative of the Prairie Style.	127 South Broad Street	City of Norwich	Chenango	N/A	S/NRHP-Eligible Resource (EDR Recommended)	4.8
219	N/A	A two-story Colonial Revival duplex constructed of pressed block.	132 South Broad Street	City of Norwich	Chenango	N/A	S/NRHP-Eligible Resource (EDR Recommended)	4.8
270	01710.000035	A two-story Italianate residence.	3281 State Route 8	Town of New Berlin	Chenango	S/NRHP Eligibility Undetermined	S/NRHP-Eligible Resource (EDR Recommended)	4.8
218	N/A	A two-story Italianate residence with a cupola.	121 South Broad Street	City of Norwich	Chenango	N/A	S/NRHP-Eligible Resource (EDR Recommended)	4.9
217	N/A	A two-story Italianate residence with a cupola.	117 South Broad Street	City of Norwich	Chenango	N/A	S/NRHP-Eligible Resource (EDR Recommended)	4.9
215	N/A	Ward School Number Four, a two-story Richardsonian Romanesque school building with a central crenelated tower.	113 South Broad Street	City of Norwich	Chenango	N/A	S/NRHP-Eligible Resource (EDR Recommended)	4.9
214	N/A	A two-and-one-half-story Colonial Revival residence.	107 South Broad Street	City of Norwich	Chenango	N/A	S/NRHP-Eligible Resource (EDR Recommended)	5.0
213	N/A	A two-and-one-half-story Queen Anne style residence.	108 South Broad Street	City of Norwich	Chenango	N/A	S/NRHP-Eligible Resource (EDR Recommended)	5.0
212	N/A	A two-story brick Queen Anne-style residence.	97 South Broad Street	City of Norwich	Chenango	N/A	S/NRHP-Eligible Resource (EDR Recommended)	5.0
211	N/A	A two-story Shingle-style residence.	96 South Broad Street	City of Norwich	Chenango	N/A	S/NRHP-Eligible Resource (EDR Recommended)	5.0
240	N/A	A two-and-one-half-story brick Italianate residence and carriage house.	63 Birdsall Street	City of Norwich	Chenango	N/A	S/NRHP-Eligible Resource (EDR Recommended)	5.0
210	N/A	A two-story Queen Anne-style residence with an engaged square turret.	94 South Broad Street	City of Norwich	Chenango	N/A	S/NRHP-Eligible Resource (EDR Recommended)	5.0
238	01740.000033	A two-story Italianate residence with a cupola.	57 Birdsall Street	City of Norwich	Chenango	S/NRHP-Eligible Resource (NYSOPRHP Determined)	S/NRHP-Eligible Resource (EDR Recommended)	5.1

Survey ID	Resource Identification Number	Name and/or Description	Address	Municipality	County	S/NRHP-Eligibility Determination (NYSOPRHP)	Recommendation of S/NRHP Eligibility (EDR)	Distance to Facility Site (Miles)
237	01740.000329	A two-story Italianate residence with a cupola.	53 Birdsall Street	City of Norwich	Chenango	S/NRHP-Eligible Resource (NYSOPRHP Determined)	S/NRHP-Eligible Resource (EDR Recommended)	5.1
227	01740.000321	Chenango County Fairground, a collection of 18 agricultural buildings.	168 Main Street	City of Norwich	Chenango	S/NRHP-Eligible Resource (NYSOPRHP Determined)	S/NRHP-Eligible Resource (EDR Recommended)	5.1
209	N/A	A two-story Queen Anne/Stick-style residence.	84 South Broad Street	City of Norwich	Chenango	N/A	S/NRHP-Eligible Resource (EDR Recommended)	5.1
234	N/A	A two-story brick Italianate residence with a cupola.	45 Birdsall Street	City of Norwich	Chenango	N/A	S/NRHP-Eligible Resource (EDR Recommended)	5.1
207	01740.000008	Dr. Hollis House, a two-story residence (1797).	79 South Broad Street	City of Norwich	Chenango	S/NRHP Eligibility Undetermined	S/NRHP-Eligible Resource (EDR Recommended)	5.1
206	N/A	A two-story vernacular style residence.	80 South Broad Street	City of Norwich	Chenango	N/A	S/NRHP-Eligible Resource (EDR Recommended)	5.1
233	N/A	Ward School Number One, a two-story Richardsonian Romanesque school building with a central bell tower.	42 Birdsall Street	City of Norwich	Chenango	N/A	S/NRHP-Eligible Resource (EDR Recommended)	5.1
205	N/A	A one-and-one-half-story brick and stone Chateau-esque residence.	78 South Broad Street	City of Norwich	Chenango	N/A	S/NRHP-Eligible Resource (EDR Recommended)	5.1
202	N/A	A two-story Greek Revival-style residence.	71 South Broad Street	City of Norwich	Chenango	N/A	S/NRHP-Eligible Resource (EDR Recommended)	5.2
193	N/A	A two-story Queen Anne-style residence.	67 South Broad Street	City of Norwich	Chenango	N/A	S/NRHP-Eligible Resource (EDR Recommended)	5.2
191	N/A	A two-story Queen Anne-style residence.	65 South Broad Street	City of Norwich	Chenango	N/A	S/NRHP-Eligible Resource (EDR Recommended)	5.2
192	01740.000327	A two-story Colonial Revival-style residence.	62 South Broad Street	City of Norwich	Chenango	S/NRHP-Eligible Resource (NYSOPRHP Determined)	S/NRHP-Eligible Resource (EDR Recommended)	5.2
190	N/A	A two-and-one-half-story brick Prairie Style residence.	61 South Broad Street	City of Norwich	Chenango	N/A	S/NRHP-Eligible Resource (EDR Recommended)	5.2

Survey ID	Resource Identification Number	Name and/or Description	Address	Municipality	County	S/NRHP-Eligibility Determination (NYSOPRHP)	Recommendation of S/NRHP Eligibility (EDR)	Distance to Facility Site (Miles)
196	01740.000289	Freight Depot, a one-story railroad depot.	1 Court Plaza	City of Norwich	Chenango	S/NRHP-Eligible Resource (NYSOPRHP Determined)	S/NRHP-Eligible Resource (EDR Recommended)	5.3
199	N/A	A two-story Italianate residence.	31 Elm Street	City of Norwich	Chenango	N/A	S/NRHP-Eligible Resource (EDR Recommended)	5.3
146	N/A	Ward School Number Five, a two-story Collegiate Gothic school building.	125 East Main Street	City of Norwich	Chenango	N/A	S/NRHP-Eligible Resource (EDR Recommended)	5.3
189	01740.000029	Manley House, a two-and-one-half-story Second Empire residence.	42 South Broad Street	City of Norwich	Chenango	S/NRHP-Eligible Resource (NYSOPRHP Determined)	S/NRHP-Eligible Resource (EDR Recommended)	5.3
188	01740.000348	A two-story residence.	39-41 S Broad St	City of Norwich	Chenango	S/NRHP-Eligible Resource (NYSOPRHP Determined)	S/NRHP-Eligible Resource (EDR Recommended)	5.3
198	01740.000358	Giltner Octagon house, a two-story Italianate octagon residence.	19 Hayes Street	City of Norwich	Chenango	S/NRHP Eligibility Undetermined	S/NRHP-Eligible Resource (EDR Recommended)	5.3
201	N/A	A two-story Italianate residence.	36 Elm Street	City of Norwich	Chenango	N/A	S/NRHP-Eligible Resource (EDR Recommended)	5.3
185	N/A	Colonia Theatre, a two-story Italianate movie theater.	33-37 South Broad Street	City of Norwich	Chenango	N/A	S/NRHP-Eligible Resource (EDR Recommended)	5.3
183	01740.000229	A two-story brick commercial building.	4 American Avenue	City of Norwich	Chenango	S/NRHP Eligibility Undetermined	S/NRHP-Eligible Resource (EDR Recommended)	5.3
179	01740.000058	A two-story commercial building.	27 South Broad Street	City of Norwich	Chenango	S/NRHP-Eligible Resource (NYSOPRHP Determined)	S/NRHP-Eligible Resource (EDR Recommended)	5.3
181	01740.000072	A three-story brick commercial building.	32 South Broad Street	City of Norwich	Chenango	S/NRHP-Eligible Resource (NYSOPRHP Determined)	S/NRHP-Eligible Resource (EDR Recommended)	5.3

Survey ID	Resource Identification Number	Name and/or Description	Address	Municipality	County	S/NRHP-Eligibility Determination (NYSOPRHP)	Recommendation of S/NRHP Eligibility (EDR)	Distance to Facility Site (Miles)
176	01740.000038	A three-story brick commercial building.	25 South Broad Street	City of Norwich	Chenango	S/NRHP-Eligible Resource (NYSOPRHP Determined)	S/NRHP-Eligible Resource (EDR Recommended)	5.3
178	01740.000056	A three-story commercial building.	28-30 South Broad Street	City of Norwich	Chenango	S/NRHP-Eligible Resource (NYSOPRHP Determined)	S/NRHP-Eligible Resource (EDR Recommended)	5.3
177	01740.000066	A three-story brick commercial building.	26 South Broad Street	City of Norwich	Chenango	S/NRHP-Eligible Resource (NYSOPRHP Determined)	S/NRHP-Eligible Resource (EDR Recommended)	5.3
175	01740.000028	A three-story brick commercial building.	24 South Broad Street	City of Norwich	Chenango	S/NRHP-Eligible Resource (NYSOPRHP Determined)	S/NRHP-Eligible Resource (EDR Recommended)	5.3
172	01740.000053	A two-story brick commercial building.	20-22 South Broad Street	City of Norwich	Chenango	S/NRHP-Eligible Resource (NYSOPRHP Determined)	S/NRHP-Eligible Resource (EDR Recommended)	5.3
170	01740.000036	A one-story commercial building.	17-19 South Broad Street	City of Norwich	Chenango	S/NRHP-Eligible Resource (NYSOPRHP Determined)	S/NRHP-Eligible Resource (EDR Recommended)	5.3
139	01740.000374	No description available.	50 Sheldon Street	City of Norwich	Chenango	S/NRHP Eligibility Undetermined	S/NRHP-Eligible Resource (EDR Recommended)	5.3
140	N/A	A two-story Four Square-style residence.	63 Sheldon Street	City of Norwich	Chenango	N/A	S/NRHP-Eligible Resource (EDR Recommended)	5.3
168	01740.000035	A three-story brick commercial building.	13-15 South Broad Street	City of Norwich	Chenango	S/NRHP-Eligible Resource (NYSOPRHP Determined)	S/NRHP-Eligible Resource (EDR Recommended)	5.3

Survey ID	Resource Identification Number	Name and/or Description	Address	Municipality	County	S/NRHP-Eligibility Determination (NYSOPRHP)	Recommendation of S/NRHP Eligibility (EDR)	Distance to Facility Site (Miles)
169	01740.000052	A three-story brick commercial building.	18 South Broad Street	City of Norwich	Chenango	S/NRHP-Eligible Resource (NYSOPRHP Determined)	S/NRHP-Eligible Resource (EDR Recommended)	5.3
166	01740.000065	A two-story brick commercial building.	12 South Broad Street	City of Norwich	Chenango	S/NRHP-Eligible Resource (NYSOPRHP Determined)	S/NRHP-Eligible Resource (EDR Recommended)	5.4
163	01740.000050	A two-story brick commercial building.	10 South Broad Street	City of Norwich	Chenango	S/NRHP-Eligible Resource (NYSOPRHP Determined)	S/NRHP-Eligible Resource (EDR Recommended)	5.4
137	N/A	A two-story Greek Revival-style residence.	11 Sheldon Street	City of Norwich	Chenango	N/A	S/NRHP-Eligible Resource (EDR Recommended)	5.4
158	N/A	A two-story brick Queen Anne-style residence.	35 West Main Street	City of Norwich	Chenango	N/A	S/NRHP-Eligible Resource (EDR Recommended)	5.4
78	01740.000049	Guernsey Memorial Library, a one-story modern library building.	3 Court Street	City of Norwich	Chenango	S/NRHP Eligibility Undetermined	S/NRHP-Eligible Resource (EDR Recommended)	5.4
136	N/A	A two-story Queen Anne-style residence with an engaged square turret (1888) and garage.	24 Silver Street	City of Norwich	Chenango	N/A	S/NRHP-Eligible Resource (EDR Recommended)	5.4
156	N/A	A two-story Queen Anne-style residence.	43 West Main Street	City of Norwich	Chenango	N/A	S/NRHP-Eligible Resource (EDR Recommended)	5.4
135	N/A	A two-story Italianate residence.	23 Silver Street	City of Norwich	Chenango	N/A	S/NRHP-Eligible Resource (EDR Recommended)	5.4
142	01740.000338	A two-story brick commercial building.	8 Mechanic Street	City of Norwich	Chenango	S/NRHP-Eligible Resource (NYSOPRHP Determined)	S/NRHP-Eligible Resource (EDR Recommended)	5.5
151	01740.000290	A two-and-one-half-story bluestone mill building.	74 West Main Street	City of Norwich	Chenango	S/NRHP-Eligible Resource (NYSOPRHP Determined)	S/NRHP-Eligible Resource (EDR Recommended)	5.5

Survey ID	Resource Identification Number	Name and/or Description	Address	Municipality	County	S/NRHP-Eligibility Determination (NYSOPRHP)	Recommendation of S/NRHP Eligibility (EDR)	Distance to Facility Site (Miles)
76	N/A	A two-story Queen Anne-style residence with engaged turrets.	13 Guernsey Street	City of Norwich	Chenango	N/A	S/NRHP-Eligible Resource (EDR Recommended)	5.5
75	N/A	House of Talandis, a two-story brick Stick-style residence	15 Guernsey Street	City of Norwich	Chenango	N/A	S/NRHP-Eligible Resource (EDR Recommended)	5.5
128	01740.000343	A two-story front-gabled building.	33 Mitchell Street	City of Norwich	Chenango	S/NRHP-Eligible Resource (NYSOPRHP Determined)	S/NRHP-Eligible Resource (EDR Recommended)	5.5
131	01740.000345	A two-story Greek Revival-style residence.	12 Mitchell Street	City of Norwich	Chenango	S/NRHP-Eligible Resource (NYSOPRHP Determined)	S/NRHP-Eligible Resource (EDR Recommended)	5.5
127	N/A	A two-story Italianate residence.	25 Mitchell Street	City of Norwich	Chenango	N/A	S/NRHP-Eligible Resource (EDR Recommended)	5.6
73	01740.000210	A two-story Queen Anne-style residence with an engaged central tower	51 Fair Street	City of Norwich	Chenango	S/NRHP-Eligible Resource (NYSOPRHP Determined)	S/NRHP-Eligible Resource (EDR Recommended)	5.6
65	01740.000216	A two-story vernacular residence.	23 Henry Street	City of Norwich	Chenango	S/NRHP Eligibility Undetermined	S/NRHP-Eligible Resource (EDR Recommended)	5.6
66	01740.000203	A two-story vernacular residence.	24 Guernsey Street	City of Norwich	Chenango	S/NRHP Eligibility Undetermined	S/NRHP-Eligible Resource (EDR Recommended)	5.6
72	01740.000212	A two-story Italianate residence.	53 Fair Street	City of Norwich	Chenango	S/NRHP-Eligible Resource (NYSOPRHP Determined)	S/NRHP-Eligible Resource (EDR Recommended)	5.6
126	N/A	A two-story Greek Revival-style residence.	15 Mitchell Street	City of Norwich	Chenango	N/A	S/NRHP-Eligible Resource (EDR Recommended)	5.6
64	01740.000218	A two-story Four Square-style residence.	27-27 1/2 Henry Street	City of Norwich	Chenango	S/NRHP Eligibility Undetermined	S/NRHP-Eligible Resource (EDR Recommended)	5.6
70	01740.000208	A two-story vernacular residence.	46 Fair Street	City of Norwich	Chenango	S/NRHP-Eligible Resource (NYSOPRHP Determined)	S/NRHP-Eligible Resource (EDR Recommended)	5.6

Survey ID	Resource Identification Number	Name and/or Description	Address	Municipality	County	S/NRHP-Eligibility Determination (NYSOPRHP)	Recommendation of S/NRHP Eligibility (EDR)	Distance to Facility Site (Miles)
54	01740.000215	A two-story vernacular residence.	22 Henry Street	City of Norwich	Chenango	S/NRHP-Eligible Resource (NYSOPRHP Determined)	S/NRHP-Eligible Resource (EDR Recommended)	5.6
69	01740.000209	A two-story vernacular residence.	50 Fair Street	City of Norwich	Chenango	S/NRHP-Eligible Resource (NYSOPRHP Determined)	S/NRHP-Eligible Resource (EDR Recommended)	5.6
53	01740.000217	A two-story vernacular residence.	26 Henry Street	City of Norwich	Chenango	S/NRHP Eligibility Undetermined	S/NRHP-Eligible Resource (EDR Recommended)	5.6
123	N/A	A one-and-one-half-story pressed block commercial building.	49 Silver Street	City of Norwich	Chenango	N/A	S/NRHP-Eligible Resource (EDR Recommended)	5.6
124	N/A	A two-story brick Italianate apartment block.	2-6 Gold Street	City of Norwich	Chenango	N/A	S/NRHP-Eligible Resource (EDR Recommended)	5.6
61	01740.000221	A two-story Greek Revival-style residence.	43 Henry Street	City of Norwich	Chenango	S/NRHP Eligibility Undetermined	S/NRHP-Eligible Resource (EDR Recommended)	5.6
52	01740.000332	A two-story vernacular residence.	32 Henry Street	City of Norwich	Chenango	S/NRHP-Eligible Resource (NYSOPRHP Determined)	S/NRHP-Eligible Resource (EDR Recommended)	5.6
51	N/A	A one-and-one-half-style brick Craftsman-style residence.	38 Henry Street	City of Norwich	Chenango	N/A	S/NRHP-Eligible Resource (EDR Recommended)	5.6
67	01740.000213	A two-story Queen Anne-style residence.	62 Fair Street	City of Norwich	Chenango	S/NRHP-Eligible Resource (NYSOPRHP Determined)	S/NRHP-Eligible Resource (EDR Recommended)	5.6
59	N/A	A two-story Italianate residence.	51 Henry Street	City of Norwich	Chenango	N/A	S/NRHP-Eligible Resource (EDR Recommended)	5.6
58	N/A	A two-story Shingle-style residence.	53 Henry Street	City of Norwich	Chenango	N/A	S/NRHP-Eligible Resource (EDR Recommended)	5.6
50	01740.000220	A two-story Italianate residence.	40 Henry Street	City of Norwich	Chenango	S/NRHP Eligibility Undetermined	S/NRHP-Eligible Resource (EDR Recommended)	5.6
49	01740.000222	A two-story vernacular residence.	44 Henry Street	City of Norwich	Chenango	S/NRHP Eligibility Undetermined	S/NRHP-Eligible Resource (EDR Recommended)	5.6

Survey ID	Resource Identification Number	Name and/or Description	Address	Municipality	County	S/NRHP-Eligibility Determination (NYSOPRHP)	Recommendation of S/NRHP Eligibility (EDR)	Distance to Facility Site (Miles)
56	01740.000225	A two-story vernacular residence.	63 Henry Street	City of Norwich	Chenango	S/NRHP Eligibility Undetermined	S/NRHP-Eligible Resource (EDR Recommended)	5.6
55	01740.000227	A two-story vernacular residence.	65 Henry Street	City of Norwich	Chenango	S/NRHP Eligibility Undetermined	S/NRHP-Eligible Resource (EDR Recommended)	5.6
106	N/A	A two-story Colonial Revival-style residence.	82 Rexford Street	City of Norwich	Chenango	N/A	S/NRHP-Eligible Resource (EDR Recommended)	5.6
48	N/A	A two-story brick Italianate residence.	54 Henry Street	City of Norwich	Chenango	N/A	S/NRHP-Eligible Resource (EDR Recommended)	5.6
47	N/A	A two-story Queen Anne-style residence.	60 Henry Street	City of Norwich	Chenango	N/A	S/NRHP-Eligible Resource (EDR Recommended)	5.6
109	N/A	A two-story Italianate residence.	63 Silver Street	City of Norwich	Chenango	N/A	S/NRHP-Eligible Resource (EDR Recommended)	5.6
46	01740.000226	A two-story Four Square-style residence with an engaged tower.	64 Henry Street	City of Norwich	Chenango	S/NRHP Eligibility Undetermined	S/NRHP-Eligible Resource (EDR Recommended)	5.6
45	N/A	A two-story brick Italianate apartment block.	36 Canasawacta Street	City of Norwich	Chenango	N/A	S/NRHP-Eligible Resource (EDR Recommended)	5.7
107	N/A	A two-story Shingle-style residence	56 Rexford Street	City of Norwich	Chenango	N/A	S/NRHP-Eligible Resource (EDR Recommended)	5.7
108	N/A	A one-story gas station with Colonial Revival elements.	50 Rexford Street	City of Norwich	Chenango	N/A	S/NRHP-Eligible Resource (EDR Recommended)	5.7
40	N/A	A one-and-one-half-story Stick-style residence.	39 Cortland Street	City of Norwich	Chenango	N/A	S/NRHP-Eligible Resource (EDR Recommended)	5.7
105	N/A	A two-story brick Italianate residence.	73 Rexford Street	City of Norwich	Chenango	N/A	S/NRHP-Eligible Resource (EDR Recommended)	5.7
104	N/A	A one-and-one-half-story Craftsman bungalow.	71 Rexford Street	City of Norwich	Chenango	N/A	S/NRHP-Eligible Resource (EDR Recommended)	5.7
39	01740.000291	A two-story Italianate residence.	41 Cortland Street	City of Norwich	Chenango	S/NRHP-Eligible Resource (NYSOPRHP Determined)	S/NRHP-Eligible Resource (EDR Recommended)	5.7
115	01740.000091	A two-story vernacular residence.	13 Terrace Street	City of Norwich	Chenango	S/NRHP Eligibility Undetermined	S/NRHP-Eligible Resource (EDR Recommended)	5.7

Survey ID	Resource Identification Number	Name and/or Description	Address	Municipality	County	S/NRHP-Eligibility Determination (NYSOPRHP)	Recommendation of S/NRHP Eligibility (EDR)	Distance to Facility Site (Miles)
103	N/A	A two-story Italianate residence with cupola.	53 Rexford Street	City of Norwich	Chenango	N/A	S/NRHP-Eligible Resource (EDR Recommended)	5.7
34	N/A	A two-story Queen Anne/Shingle-style residence.	38 Cortland Street	City of Norwich	Chenango	N/A	S/NRHP-Eligible Resource (EDR Recommended)	5.7
38	01740.000194	A two-story vernacular residence.	53 Cortland Street	City of Norwich	Chenango	S/NRHP-Eligible Resource (NYSOPRHP Determined)	S/NRHP-Eligible Resource (EDR Recommended)	5.7
102	N/A	Ward School Number Two, aka Chenango County Historical Society, a two-story Richardsonian Romanesque school building with an engaged tower (1896).	45 Rexford Street	City of Norwich	Chenango	N/A	S/NRHP-Eligible Resource (EDR Recommended)	5.7
32	01740.000193	A two-story vernacular residence.	44 Cortland Street	City of Norwich	Chenango	S/NRHP-Eligible Resource (NYSOPRHP Determined)	S/NRHP-Eligible Resource (EDR Recommended)	5.7
101	01740.000361	James Flanagan Research Center, a two-story Greek Revival house.	43 Rexford Street	City of Norwich	Chenango	S/NRHP-Eligible Resource (NYSOPRHP Determined)	S/NRHP-Eligible Resource (EDR Recommended)	5.7
99	01740.000316	A two-story vernacular residence.	77 Silver Street	City of Norwich	Chenango	S/NRHP Eligibility Undetermined	S/NRHP-Eligible Resource (EDR Recommended)	5.7
31	01740.000195	A two-story vernacular residence.	54 Cortland Street	City of Norwich	Chenango	S/NRHP-Eligible Resource (NYSOPRHP Determined)	S/NRHP-Eligible Resource (EDR Recommended)	5.7
98	N/A	A one-and-one-half-story Craftsman bungalow.	80 Silver Street	City of Norwich	Chenango	N/A	S/NRHP-Eligible Resource (EDR Recommended)	5.7
36	N/A	A two-story brick Italianate residence.	69 Cortland Street	City of Norwich	Chenango	N/A	S/NRHP-Eligible Resource (EDR Recommended)	5.7

Survey ID	Resource Identification Number	Name and/or Description	Address	Municipality	County	S/NRHP-Eligibility Determination (NYSOPRHP)	Recommendation of S/NRHP Eligibility (EDR)	Distance to Facility Site (Miles)
29	01740.000199	A two-story vernacular residence.	66-68 Cortland Street	City of Norwich	Chenango	S/NRHP-Eligible Resource (NYSOPRHP Determined)	S/NRHP-Eligible Resource (EDR Recommended)	5.7
27	01740.000197	A two-story vernacular residence.	58 Cortland Street	City of Norwich	Chenango	S/NRHP-Eligible Resource (NYSOPRHP Determined)	S/NRHP-Eligible Resource (EDR Recommended)	5.7
28	N/A	A two-and-one-half-story Italianate residence with garage.	53 Canasawacta Street	City of Norwich	Chenango	N/A	S/NRHP-Eligible Resource (EDR Recommended)	5.8
97	N/A	A two-story Art Deco-style brick industrial building.	1-11 Lee Avenue	City of Norwich	Chenango	N/A	S/NRHP-Eligible Resource (EDR Recommended)	5.8
91	01740.000099	A two-story Colonial Revival-style residence.	9 Tillman Avenue	City of Norwich	Chenango	S/NRHP Eligibility Undetermined	S/NRHP-Eligible Resource (EDR Recommended)	5.8
26	N/A	A two-story Greek-Revival/Italianate transitional residence.	21 Plymouth Street	City of Norwich	Chenango	N/A	S/NRHP-Eligible Resource (EDR Recommended)	5.8
22	01740.000111	A two-story Queen Anne/Colonial Revival residence.	152 North Broad Street	City of Norwich	Chenango	S/NRHP-Eligible Resource (NYSOPRHP Determined)	S/NRHP-Eligible Resource (EDR Recommended)	5.9
20	01740.000112	A one-and-one-half-story Colonial Revival residence.	154 North Broad Street	City of Norwich	Chenango	S/NRHP-Eligible Resource (NYSOPRHP Determined)	S/NRHP-Eligible Resource (EDR Recommended)	5.9
19	01740.000113	A two-story Colonial Revival residence.	156 North Broad Street	City of Norwich	Chenango	S/NRHP-Eligible Resource (NYSOPRHP Determined)	S/NRHP-Eligible Resource (EDR Recommended)	6.0
21	01740.00012	A two-story Colonial Revival residence.	145 North Broad Street	City of Norwich	Chenango	S/NRHP Eligibility Undetermined	S/NRHP-Eligible Resource (EDR Recommended)	6.0

Survey ID	Resource Identification Number	Name and/or Description	Address	Municipality	County	S/NRHP-Eligibility Determination (NYSOPRHP)	Recommendation of S/NRHP Eligibility (EDR)	Distance to Facility Site (Miles)
18	01740.000114	A two-story Colonial Revival residence.	158 North Broad Street	City of Norwich	Chenango	S/NRHP-Eligible Resource (NYSOPRHP Determined)	S/NRHP-Eligible Resource (EDR Recommended)	6.0
16	01740.000115	A two-story Colonial Revival residence.	160 North Broad Street	City of Norwich	Chenango	S/NRHP-Eligible Resource (NYSOPRHP Determined)	S/NRHP-Eligible Resource (EDR Recommended)	6.0
17	01740.000121	A two-story stone Colonial Revival residence.	155 North Broad Street	City of Norwich	Chenango	S/NRHP-Eligible Resource (NYSOPRHP Determined)	S/NRHP-Eligible Resource (EDR Recommended)	6.0
15	01740.000116	A two-story split-level residence.	166 North Broad Street	City of Norwich	Chenango	S/NRHP-Eligible Resource (NYSOPRHP Determined)	S/NRHP-Eligible Resource (EDR Recommended)	6.0
13	01740.000117	A two-story vernacular residence.	168 North Broad Street	City of Norwich	Chenango	S/NRHP-Eligible Resource (NYSOPRHP Determined)	S/NRHP-Eligible Resource (EDR Recommended)	6.0
14	01740.000122	Newtown Mansion-Chenango Memorial Hospital, a two-and-one-half-story Colonial Revival residence.	179 North Broad Street	City of Norwich	Chenango	S/NRHP-Eligible Resource (NYSOPRHP Determined)	S/NRHP-Eligible Resource (EDR Recommended)	6.0
12	01740.000118	A two-story residence.	170 North Broad Street	City of Norwich	Chenango	S/NRHP-Eligible Resource (NYSOPRHP Determined)	S/NRHP-Eligible Resource (EDR Recommended)	6.0
11	01740.000081	A one-and-one-half-story Colonial Revival residence.	172 North Broad Street	City of Norwich	Chenango	S/NRHP Eligibility Undetermined	S/NRHP-Eligible Resource (EDR Recommended)	6.0
9	01740.000080	A one-and-one-half-story Colonial Revival residence.	174 North Broad Street	City of Norwich	Chenango	S/NRHP-Eligible Resource (NYSOPRHP Determined)	S/NRHP-Eligible Resource (EDR Recommended)	6.1

Survey ID	Resource Identification Number	Name and/or Description	Address	Municipality	County	S/NRHP-Eligibility Determination (NYSOPRHP)	Recommendation of S/NRHP Eligibility (EDR)	Distance to Facility Site (Miles)
8	N/A	Chenango Memorial Hospital, a three-story brick Art Deco hospital with a central clock tower.	173 North Broad Street	City of Norwich	Chenango	N/A	S/NRHP-Eligible Resource (EDR Recommended)	6.1
7	01740.000082	A two-story salt-box residence.	183 North Broad Street	City of Norwich	Chenango	S/NRHP-Eligible Resource (NYSOPRHP Determined)	S/NRHP-Eligible Resource (EDR Recommended)	6.1
6	01740.000105	A two-story Colonial Revival residence.	185 North Broad Street	City of Norwich	Chenango	S/NRHP-Eligible Resource (NYSOPRHP Determined)	S/NRHP-Eligible Resource (EDR Recommended)	6.1
5	01740.000083	A two-story Colonial Revival residence.	187 North Broad Street	City of Norwich	Chenango	S/NRHP-Eligible Resource (NYSOPRHP Determined)	S/NRHP-Eligible Resource (EDR Recommended)	6.1
4	01740.000084	A two-story Colonial Revival residence.	189 North Broad Street	City of Norwich	Chenango	S/NRHP-Eligible Resource (NYSOPRHP Determined)	S/NRHP-Eligible Resource (EDR Recommended)	6.2
3	01740.000085	A two-story Colonial Revival residence.	191 North Broad Street	City of Norwich	Chenango	S/NRHP-Eligible Resource (NYSOPRHP Determined)	S/NRHP-Eligible Resource (EDR Recommended)	6.2
2	01740.000104	A one-and-one-half-story gambrel-roofed residence.	193 North Broad Street	City of Norwich	Chenango	S/NRHP-Eligible Resource (NYSOPRHP Determined)	S/NRHP-Eligible Resource (EDR Recommended)	6.2
361	01707.000125	Guilford Historic District, an historic district consisting of 163 contributing resources within the village of Guilford.	The hamlet of Guilford	Town of Guilford	Chenango	S/NRHP-Eligible Historic District (NYSOPRHP Determined)	S/NRHP-Eligible Historic District (EDR Recommended)	1.7

Survey ID	Resource Identification Number	Name and/or Description	Address	Municipality	County	S/NRHP-Eligibility Determination (NYSOPRHP)	Recommendation of S/NRHP Eligibility (EDR)	Distance to Facility Site (Miles)
411	07722.000161	Hamlet of Riverside Historic District, an historic district consisting of 22 contributing properties.	State Route 7 between Riverside Drive and Kip Hill Road	Town of Unadilla	Otsego	S/NRHP-Eligible Historic District (NYSOPRHP Determined)	S/NRHP-Eligible Historic District (EDR Recommended)	5.1
208	N/A	South Broad Street Historic District, a potential district with 21 contributing resources.	South Broad Street between	City of Norwich	Chenango	N/A	S/NRHP-Eligible Historic District (EDR Recommended)	5.1
173	N/A	Broad Street-Main Street Historic District Boundary Expansion, a proposed district with 22 contributing resources.	South Broad Street from West Main Street to Hayes Street	City of Norwich	Chenango	N/A	S/NRHP-Eligible Historic District (EDR Recommended)	5.3
100	N/A	Chenango Historical Society Complex, a proposed district with nine contributing resources.	43 and 45 Rexford Street and 77 Silver Street	City of Norwich	Chenango	N/A	S/NRHP-Eligible Historic District (EDR Recommended)	5.7
10	N/A	North Broad Street Historic District Boundary Expansion, a proposed district consisting of 20 contributing resources.	North Broad Street between Newton Avenue and Sunset Drive	City of Norwich	Chenango	N/A	S/NRHP-Eligible Historic District (EDR Recommended)	6.1
373	01707.000021	High Bridge/County Bridge, a Pratt through-truss bridge (DEMOLISHED).	42 Creek Fred Smith Road	Town of Guilford	Chenango	S/NRHP Eligibility Undetermined	Resource no longer extant	0.0
404	01707.000020	Balterson Road Bridge (DEMOLISHED).	Balterson Road	Town of Guilford	Chenango	S/NRHP Eligibility Undetermined	Resource no longer extant	0.6
368	01707.000004	Fuery Store (DEMOLISHED).	425 Parker Road	Town of Guilford	Chenango	S/NRHP Eligibility Undetermined	Resource no longer extant	1.5
367	01707.000008	Guilford Town Clerk, a two-story Greek Revival building (DEMOLISHED).	125 Marble Road	Town of Guilford	Chenango	S/NRHP Eligibility Undetermined	Resource no longer extant	1.5
365	01707.000011	A two-story Greek Revival-style residence (DEMOLISHED).	119 County Road 36	Town of Guilford	Chenango	S/NRHP Eligibility Undetermined	Resource no longer extant	1.5

Survey ID	Resource Identification Number	Name and/or Description	Address	Municipality	County	S/NRHP-Eligibility Determination (NYSOPRHP)	Recommendation of S/NRHP Eligibility (EDR)	Distance to Facility Site (Miles)
389	01707.000119	BIN 1026390, a Warren Through-truss bridge (DEMOLISHED).	State Route 51	Town of Guilford	Chenango	S/NRHP Eligibility Undetermined	Resource no longer extant	2.2
272	01710.000043	A two-story vernacular residence (DEMOLISHED).	3113 State Route 8	Town of New Berlin	Chenango	S/NRHP Eligibility Undetermined	Resource no longer extant	4.2
291	07743.000124	Bushnell's Bridge, and arched back iron bridge (DEMOLISHED).	Spring Street over Butternut Creek	Town of Butternuts	Otsego	S/NRHP Eligibility Undetermined	Resource no longer extant	4.5
149	01740.000202	Norwich Mills (DEMOLISHED).	96-100 East Main Street	City of Norwich	Chenango	S/NRHP-Eligible Resource (NYSOPRHP Determined)	Resource no longer extant	5.2
187	01740.000074	New York State Gas and Electric (DEMOLISHED).	40 South Broad Street	City of Norwich	Chenango	S/NRHP-Eligible Resource (NYSOPRHP Determined)	Resource no longer extant	5.3
144	01712.000079	St. Bart's Tool Shed, a two-story, six-sided shed (DEMOLISHED).	73 Main Street	City of Norwich	Chenango	S/NRHP Eligibility Undetermined	Resource no longer extant	5.4
141	01740.000079	A three-story brick commercial building.	58 North Broad Street	City of Norwich	Chenango	S/NRHP Eligibility Undetermined	Resource no longer extant	5.5
85	01740.000311	Description not available (DEMOLISHED).	31 Berry Street	City of Norwich	Chenango	S/NRHP Eligibility Undetermined	Resource no longer extant	5.7
110	01740.000318	Norwich Wire Works Building (DEMOLISHED).	23 State Street	City of Norwich	Chenango	S/NRHP-Eligible Resource (NYSOPRHP Determined)	Resource no longer extant	5.7
80	01740.000313	A steel post-and-beam warehouse structure (DEMOLISHED).	57-67 Borden Avenue	City of Norwich	Chenango	S/NRHP Eligibility Undetermined	Resource no longer extant	5.9
23	01740.000167	Red Mill Bridge/County Bridge 76, no description available (DEMOLISHED).	Red Mill Road terminus	City of Norwich	Chenango	S/NRHP Eligibility Undetermined	Resource no longer extant	6.0
376	N/A	A cemetery of less than one acre with an estimated 37 headstones, circa 1805 (Foote Cemetery, aka Trestle Cemetery).	Ives Settlement Road	Town of Guilford	Chenango	S/NRHP Eligibility Undetermined	Resource is not accessible or not visible from the public right-of-way.	1.3

Survey ID	Resource Identification Number	Name and/or Description	Address	Municipality	County	S/NRHP-Eligibility Determination (NYSOPRHP)	Recommendation of S/NRHP Eligibility (EDR)	Distance to Facility Site (Miles)
405	N/A	A cemetery of less than one acre with an estimated 12 headstones, circa 1848 (Curtis Cemetery).	884 River Road	Town of Butternuts	Otsego	S/NRHP Eligibility Undetermined	Resource is not accessible or not visible from the public right-of-way.	1.8
281	01712.000010	White Store Bridge.	White Store Bridge Road	Town of Norwich	Chenango	S/NRHP-Eligible Resource (NYSOPRHP Determined)	Resource is not accessible or not visible from the public right-of-way.	2.5
388	07702.000036	Musson Bridge and Falls.	Set back approximately 1,300 feet from Wilbur Hill Road	Town of Butternuts	Otsego	S/NRHP Eligibility Undetermined	Resource is not accessible or not visible from the public right-of-way.	4.3
307	01707.000091	A modified one-and-one-half-story Greek Revival-style residence	709 County Route 36	Town of Guilford	Chenango	S/NRHP Eligibility Undetermined	Not S/NRHP Eligible	0.0
385	01707.000106	A two-story Italianate residence.	1847 State Route 8	Town of Guilford	Chenango	S/NRHP Eligibility Undetermined	Not S/NRHP Eligible	0.7
398	01707.000098	A two-story vernacular residence.	1702 State Route 8	Town of Guilford	Chenango	S/NRHP Eligibility Undetermined	Not S/NRHP Eligible	0.9
399	01707.000097	Midland and Oswego Railroad Depot, a one-story railroad station (Guilford Museum)	1683 State Route 8	Town of Guilford	Chenango	S/NRHP Eligibility Undetermined	Not S/NRHP Eligible	0.9
266	01712.000025	A one-and-one-half-story Greek Revival-style residence.	377 Ken Stead Road	Town of Norwich	Chenango	S/NRHP Eligibility Undetermined	Not S/NRHP Eligible	1.0
294	01707.000018	Latham's Corners Bridge, a steel camelback Warren-truss bridge.	Latham's Corners Bridge Road	Town of Guilford	Chenango	S/NRHP Eligibility Undetermined	Not S/NRHP Eligible	1.0
403	01707.000126	A one-story modular residence.	1460 State Route 8	Town of Guilford	Chenango	S/NRHP Eligibility Undetermined	Not S/NRHP Eligible	1.1
378	01707.000022	Rockdale Bridge (BIN 3353660), a pre-stressed concrete bridge.	Cemetery Avenue	Town of Guilford	Chenango	S/NRHP Eligibility Undetermined	Not S/NRHP Eligible	1.1
265	01712.000038	A one-and-one-half-story Greek Revival-style residence.	1488 County Road 36	Town of Norwich	Chenango	S/NRHP Eligibility Undetermined	Not S/NRHP Eligible	1.4
285	01712.000030	A two-story Queen Anne-style residence.	2378 State Route 8	Town of Norwich	Chenango	S/NRHP Eligibility Undetermined	Not S/NRHP Eligible	1.4

Survey ID	Resource Identification Number	Name and/or Description	Address	Municipality	County	S/NRHP-Eligibility Determination (NYSOPRHP)	Recommendation of S/NRHP Eligibility (EDR)	Distance to Facility Site (Miles)
370	01707.000015	A one-and-one-half-story vernacular residence.	100 Stanley Street	Town of Guilford	Chenango	S/NRHP Eligibility Undetermined	Not S/NRHP Eligible	1.5
371	01707.000007	A one-and-one-half-story vernacular residence.	110 Stanley Road	Town of Guilford	Chenango	S/NRHP Eligibility Undetermined	Not S/NRHP Eligible	1.5
284	01712.000028	A farmstead consisting of a two-story Greek Revival-style residence and barn.	2809 State Route 8	Town of Norwich	Chenango	S/NRHP Eligibility Undetermined	Not S/NRHP Eligible	1.6
372	01707.000006	Ives Feed Store, a two-story agricultural warehouse.	256 Parker Road	Town of Guilford	Chenango	S/NRHP Eligibility Undetermined	Not S/NRHP Eligible	1.7
286	07702.000148	Southtown Dairy, a farmstead consisting of a one-and-one-half-story vernacular residence and two metal pole barns.	854 County Route 18	Town of Guilford	Chenango	S/NRHP Eligibility Undetermined	Not S/NRHP Eligible	1.8
282	01712.000013	A two-story Greek Revival-style residence.	2593 State Route 8	Town of Norwich	Chenango	S/NRHP Eligibility Undetermined	Not S/NRHP Eligible	1.9
401	07702.000043	Flatiron Road Bridge, a timber camelback bridge.	Flatiron Road	Town of Bainbridge	Chenango	S/NRHP Eligibility Undetermined	Not S/NRHP Eligible	2.0
262	01712.000026	A two-story Italianate residence.	677 County Road 33	Town of Norwich	Chenango	S/NRHP Eligibility Undetermined	Not S/NRHP Eligible	2.2
249	01712.000024	A farm complex consisting of a two-story Greek Revival-style residence and three associated buildings.	300 Dan Road	Town of Norwich	Chenango	S/NRHP Eligibility Undetermined	Not S/NRHP Eligible	2.3
261	01712.000027	A two-and-one-half-story vernacular residence.	1023 County Road 34	Town of Norwich	Chenango	S/NRHP Eligibility Undetermined	Not S/NRHP Eligible	2.5
253	01712.000041	District School #13, a one-story former schoolhouse.	4777 State Route 32	Town of Norwich	Chenango	S/NRHP Eligibility Undetermined	Not S/NRHP Eligible	2.7
252	01712.000061	BIN 3350770, New Halfway House Road Bridge	County Road 32 over Chenango River	Town of Norwich	Chenango	S/NRHP Eligibility Undetermined	Not S/NRHP Eligible	2.8
386	07702.000034	Copes Corners Bridge (BIN 3353720) a girder and floor beam bridge.	Copes Corners Road over Butternut Creek	Town of Bainbridge	Chenango	S/NRHP Eligibility Undetermined	Not S/NRHP Eligible	2.8

Survey ID	Resource Identification Number	Name and/or Description	Address	Municipality	County	S/NRHP-Eligibility Determination (NYSOPRHP)	Recommendation of S/NRHP Eligibility (EDR)	Distance to Facility Site (Miles)
251	01712.000062	A one-and-one-half-story Greek Revival-style residence	142 Halfway House Road	Town of Norwich	Chenango	S/NRHP Eligibility Undetermined	Not S/NRHP Eligible	2.9
279	01710.000020	A one-and-one-half-story Greek Revival-style residence.	1494 State Route 8	Town of New Berlin	Chenango	S/NRHP Eligibility Undetermined	Not S/NRHP Eligible	3.4
277	01710.000022	A two-story Italianate residence, (DEMOLISHED)	3007 State Route 8	Town of New Berlin	Chenango	S/NRHP Eligibility Undetermined	Not S/NRHP Eligible	3.6
408	01707.000084	East Guilford United Presbyterian Church, a one-story frame church with a central bell tower. All covered in vinyl.	2699 County Road 35	Town of Guilford	Chenango	S/NRHP Eligibility Undetermined	Not S/NRHP Eligible	3.6
298	01714.000041	A two-story Greek Revival-style residence.	299 Old Virginia Road	Town of Oxford	Chenango	S/NRHP Eligibility Undetermined	Not S/NRHP Eligible	3.7
276	01710.000018	A two-story Italianate residence.	3014 State Route 8	Town of New Berlin	Chenango	S/NRHP Eligibility Undetermined	Not S/NRHP Eligible	3.7
258	01714.000002	A one-story vernacular residence.	4480 State Route 12	Town of Oxford	Chenango	S/NRHP Eligibility Undetermined	Not S/NRHP Eligible	4.0
382	01707.000087	A one-story former schoolhouse.	1027 County Route 38	Town of Guilford	Chenango	S/NRHP Eligibility Undetermined	Not S/NRHP Eligible	4.3
222	01740.000242	McDonald's, a modern fast-food restaurant.	165 South Broad Street	City of Norwich	Chenango	S/NRHP Eligibility Undetermined	Not S/NRHP Eligible	4.7
221	01740.000243	Christman Chevrolet-Buick-Opel, a one-story modern automobile dealership.	159 South Broad Street	City of Norwich	Chenango	S/NRHP Eligibility Undetermined	Not S/NRHP Eligible	4.7
248	01740.000234	A one-and-one-half-story Greek Revival residence	32 Jones Avenue	City of Norwich	Chenango	S/NRHP Eligibility Undetermined	Not S/NRHP Eligible	4.7
247	01740.000301	A two-story vernacular residence.	28-34 Hale Street	City of Norwich	Chenango	S/NRHP Eligibility Undetermined	Not S/NRHP Eligible	4.8
245	01740.000254	A two-story vernacular residence.	45-45A Division Street	City of Norwich	Chenango	S/NRHP-Eligible Resource (NYSOPRHP Determined)	Not S/NRHP Eligible	4.9

Survey ID	Resource Identification Number	Name and/or Description	Address	Municipality	County	S/NRHP-Eligibility Determination (NYSOPRHP)	Recommendation of S/NRHP Eligibility (EDR)	Distance to Facility Site (Miles)
244	01740.000281	A one-story vernacular residence.	43 Division Street	City of Norwich	Chenango	S/NRHP-Eligible Resource (NYSOPRHP Determined)	Not S/NRHP Eligible	4.9
243	01740.000280	A one-story vernacular residence.	41 Division Street	City of Norwich	Chenango	S/NRHP-Eligible Resource (NYSOPRHP Determined)	Not S/NRHP Eligible	4.9
242	01740.000279	A two-story Four Square-style residence.	39 1/2 Division Street	City of Norwich	Chenango	S/NRHP-Eligible Resource (NYSOPRHP Determined)	Not S/NRHP Eligible	4.9
246	01740.000278	A two-story Greek Revival-style residence.	37 Division Street	City of Norwich	Chenango	S/NRHP-Eligible Resource (NYSOPRHP Determined)	Not S/NRHP Eligible	4.9
241	01740.000277	A two-story Greek Revival-style residence.	37 1/2 Division Street	City of Norwich	Chenango	S/NRHP-Eligible Resource (NYSOPRHP Determined)	Not S/NRHP Eligible	4.9
246	01740.000228	A one-and-one-half-story Greek Revival residence.	16 Division Street	City of Norwich	Chenango	S/NRHP-Eligible Resource (NYSOPRHP Determined)	Not S/NRHP Eligible	4.9
235	01740.000356	A one-story vernacular residence.	15 Westcott Street	City of Norwich	Chenango	S/NRHP-Eligible Resource (NYSOPRHP Determined)	Not S/NRHP Eligible	5.1
239	01740.000350	A two-story vernacular residence.	33 Brown Avenue	City of Norwich	Chenango	S/NRHP-Eligible Resource (NYSOPRHP Determined)	Not S/NRHP Eligible	5.1
230	01740.000364	A two-story Greek Revival-style residence.	16 Clinton Street	City of Norwich	Chenango	S/NRHP Eligibility Undetermined	Not S/NRHP Eligible	5.1

Survey ID	Resource Identification Number	Name and/or Description	Address	Municipality	County	S/NRHP-Eligibility Determination (NYSOPRHP)	Recommendation of S/NRHP Eligibility (EDR)	Distance to Facility Site (Miles)
229	01740.000363	A two-story Greek Revival-style residence.	14 Clinton Street	City of Norwich	Chenango	S/NRHP Eligibility Undetermined	Not S/NRHP Eligible	5.1
226	01740.000325	A two-story vernacular residence.	23 Grove Avenue	City of Norwich	Chenango	S/NRHP-Eligible Resource (NYSOPRHP Determined)	Not S/NRHP Eligible	5.1
236	01740.000349	A one-story vernacular residence.	14 Baldwin Street	City of Norwich	Chenango	S/NRHP-Eligible Resource (NYSOPRHP Determined)	Not S/NRHP Eligible	5.1
232	01740.000331	A two-story Italianate residence.	46 Front Street	City of Norwich	Chenango	S/NRHP-Eligible Resource (NYSOPRHP Determined)	Not S/NRHP Eligible	5.1
202	01740.000297	Peacock Park Manor, a modern apartment complex.	13 Brown Street	City of Norwich	Chenango	S/NRHP Eligibility Undetermined	Not S/NRHP Eligible	5.2
228	01740.000326	A one-story vernacular residence.	49 Front Street	City of Norwich	Chenango	S/NRHP-Eligible Resource (NYSOPRHP Determined)	Not S/NRHP Eligible	5.2
231	01740.000299	A one-story vernacular residence.	28 Front Street	City of Norwich	Chenango	S/NRHP-Eligible Resource (NYSOPRHP Determined)	Not S/NRHP Eligible	5.2
225	01740.000341	A two-story vernacular residence.	24 Griffin Street	City of Norwich	Chenango	S/NRHP-Eligible Resource (NYSOPRHP Determined)	Not S/NRHP Eligible	5.2
224	01740.000342	A two-story vernacular residence.	12 Griffin Street	City of Norwich	Chenango	S/NRHP-Eligible Resource (NYSOPRHP Determined)	Not S/NRHP Eligible	5.2
150	01740.000365	A two-story vernacular residence.	9 Midland Drive	City of Norwich	Chenango	S/NRHP Eligibility Undetermined	Not S/NRHP Eligible	5.2

Survey ID	Resource Identification Number	Name and/or Description	Address	Municipality	County	S/NRHP-Eligibility Determination (NYSOPRHP)	Recommendation of S/NRHP Eligibility (EDR)	Distance to Facility Site (Miles)
200	01740.000231	A two-story vernacular residence.	34 Easton Avenue	City of Norwich	Chenango	S/NRHP Eligibility Undetermined	Not S/NRHP Eligible	5.3
180	01740.000328	A two-story commercial building.	15-17 American Avenue	City of Norwich	Chenango	S/NRHP-Eligible Resource (NYSOPRHP Determined)	Not S/NRHP Eligible	5.3
186	01740.000073	A one-story commercial building.	38 1/2 South Broad Street	City of Norwich	Chenango	S/NRHP-Eligible Resource (NYSOPRHP Determined)	Not S/NRHP Eligible	5.3
195	01740.000354	A two-story residence.	22 East Main Street	City of Norwich	Chenango	S/NRHP-Eligible Resource (NYSOPRHP Determined)	Not S/NRHP Eligible	5.3
182	01740.000214	A two-story mixed-used house.	29-31 South Broad Street	City of Norwich	Chenango	S/NRHP-Eligible Resource (NYSOPRHP Determined)	Not S/NRHP Eligible	5.3
184	01740.000059	Woolworth's, a one-story commercial building.	34-36 South Broad Street	City of Norwich	Chenango	S/NRHP-Eligible Resource (NYSOPRHP Determined)	Not S/NRHP Eligible	5.3
174	01740.000037	A two-story brick commercial building.	23 South Broad Street	City of Norwich	Chenango	S/NRHP Eligibility Undetermined	Not S/NRHP Eligible	5.3
171	01740.000075	A two-story commercial building.	21 South Broad Street	City of Norwich	Chenango	S/NRHP-Eligible Resource (NYSOPRHP Determined)	Not S/NRHP Eligible	5.3
145	01740.000353	A two-story vernacular residence.	10 Steeres Lane	City of Norwich	Chenango	S/NRHP-Eligible Resource (NYSOPRHP Determined)	Not S/NRHP Eligible	5.3

Survey ID	Resource Identification Number	Name and/or Description	Address	Municipality	County	S/NRHP-Eligibility Determination (NYSOPRHP)	Recommendation of S/NRHP Eligibility (EDR)	Distance to Facility Site (Miles)
167	01740.000051	A three-story brick commercial building.	14-16 South Broad Street	City of Norwich	Chenango	S/NRHP-Eligible Resource (NYSOPRHP Determined)	Not S/NRHP Eligible	5.4
148	01740.000046	A two-story commercial building.	19-23 East Main Street	City of Norwich	Chenango	S/NRHP-Eligible Resource (NYSOPRHP Determined)	Not S/NRHP Eligible	5.4
162	01740.000061	No description available, property appears demolished.	6 South Broad Street	City of Norwich	Chenango	S/NRHP Eligibility Undetermined	Not S/NRHP Eligible	5.4
160	01740.000355	A two-story vernacular residence.	10 Maple Street	City of Norwich	Chenango	S/NRHP-Eligible Resource (NYSOPRHP Determined)	Not S/NRHP Eligible	5.4
143	01740.000352	A two-story residence.	6 Sheldon Street	City of Norwich	Chenango	S/NRHP-Eligible Resource (NYSOPRHP Determined)	Not S/NRHP Eligible	5.4
138	01740.000333	A two-story residence.	15 Sheldon Street	City of Norwich	Chenango	S/NRHP-Eligible Resource (NYSOPRHP Determined)	Not S/NRHP Eligible	5.4
159	01740.000344	A two-story vernacular residence.	29 West Main Street	City of Norwich	Chenango	S/NRHP-Eligible Resource (NYSOPRHP Determined)	Not S/NRHP Eligible	5.4
130	01740.000351	A two-story vernacular residence.	78 Mitchell Street	City of Norwich	Chenango	S/NRHP-Eligible Resource (NYSOPRHP Determined)	Not S/NRHP Eligible	5.5
134	01740.000235	A one-story Ranch-style residence.	2-6 Merrill Street	City of Norwich	Chenango	S/NRHP Eligibility Undetermined	Not S/NRHP Eligible	5.5

Survey ID	Resource Identification Number	Name and/or Description	Address	Municipality	County	S/NRHP-Eligibility Determination (NYSOPRHP)	Recommendation of S/NRHP Eligibility (EDR)	Distance to Facility Site (Miles)
155	01740.000293	A one-and-one-half-story vernacular residence.	73 West Main Street	City of Norwich	Chenango	S/NRHP-Eligible Resource (NYSOPRHP Determined)	Not S/NRHP Eligible	5.5
77	01740.000200	A one-story pressed block auto garage complex.	44 West Main Street	City of Norwich	Chenango	S/NRHP Eligibility Undetermined	Not S/NRHP Eligible	5.5
154	01740.000294	A two-story vernacular residence.	77-77A West Main Street	City of Norwich	Chenango	S/NRHP-Eligible Resource (NYSOPRHP Determined)	Not S/NRHP Eligible	5.5
153	01740.000295	A two-story vernacular residence.	79 West Main Street	City of Norwich	Chenango	S/NRHP-Eligible Resource (NYSOPRHP Determined)	Not S/NRHP Eligible	5.5
152	01740.000201	A two-story vernacular commercial/residential building.	72-72 1/2 West Main Street	City of Norwich	Chenango	S/NRHP-Eligible Resource (NYSOPRHP Determined)	Not S/NRHP Eligible	5.5
129	01740.000232	A two-story vernacular residence.	51 Mitchell Street	City of Norwich	Chenango	S/NRHP Eligibility Undetermined	Not S/NRHP Eligible	5.5
132	01740.000359	A two-story vernacular residence.	22 Mitchell Street	City of Norwich	Chenango	S/NRHP Eligibility Undetermined	Not S/NRHP Eligible	5.5
71	01740.000206	A two-story vernacular residence.	34 Fair Street	City of Norwich	Chenango	S/NRHP-Eligible Resource (NYSOPRHP Determined)	Not S/NRHP Eligible	5.5
74	01740.000207	A two-story Queen Anne-style residence.	45 Fair Street	City of Norwich	Chenango	S/NRHP-Eligible Resource (NYSOPRHP Determined)	Not S/NRHP Eligible	5.5
125	01740.000302	A two-story vernacular residence.	39 Gold Street	City of Norwich	Chenango	S/NRHP Eligibility Undetermined	Not S/NRHP Eligible	5.5
63	01740.000219	A two-story vernacular residence.	29 Henry Street	City of Norwich	Chenango	S/NRHP Eligibility Undetermined	Not S/NRHP Eligible	5.6

Survey ID	Resource Identification Number	Name and/or Description	Address	Municipality	County	S/NRHP-Eligibility Determination (NYSOPRHP)	Recommendation of S/NRHP Eligibility (EDR)	Distance to Facility Site (Miles)
68	01740.000211	A two-story Greek Revival-style residence.	52 Fair Street	City of Norwich	Chenango	S/NRHP-Eligible Resource (NYSOPRHP Determined)	Not S/NRHP Eligible	5.6
62	01740.000204	A two-story Greek Revival-style residence.	29 Guernsey Street	City of Norwich	Chenango	S/NRHP Eligibility Undetermined	Not S/NRHP Eligible	5.6
60	01740.000223	A two-story Greek Revival-style residence.	45 Henry Street	City of Norwich	Chenango	S/NRHP Eligibility Undetermined	Not S/NRHP Eligible	5.6
57	01740.000224	A two-story vernacular residence.	59 Henry Street	City of Norwich	Chenango	S/NRHP Eligibility Undetermined	Not S/NRHP Eligible	5.6
43	01740.000205	A two-story vernacular residence.	45 Guernsey Street	City of Norwich	Chenango	S/NRHP Eligibility Undetermined	Not S/NRHP Eligible	5.6
122	01740.000102	A one-and-one-half-story Craftsman-derived residence.	16 Terrace Street	City of Norwich	Chenango	S/NRHP Eligibility Undetermined	Not S/NRHP Eligible	5.6
42	01740.000190	A two-story vernacular residence.	35 Cortland Street	City of Norwich	Chenango	S/NRHP-Eligible Resource (NYSOPRHP Determined)	Not S/NRHP Eligible	5.7
121	01740.000090	A two-story Four Square-style residence.	14 Terrace Street	City of Norwich	Chenango	S/NRHP Eligibility Undetermined	Not S/NRHP Eligible	5.7
41	01740.000191	A one-and-one-half-story vernacular residence.	37 Cortland Street	City of Norwich	Chenango	S/NRHP-Eligible Resource (NYSOPRHP Determined)	Not S/NRHP Eligible	5.7
120	01740.000092	A two-story vernacular residence.	12 Terrace Street	City of Norwich	Chenango	S/NRHP Eligibility Undetermined	Not S/NRHP Eligible	5.7
119	01740.000094	A two-story Four Square-style residence.	10 Terrace Street	City of Norwich	Chenango	S/NRHP Eligibility Undetermined	Not S/NRHP Eligible	5.7
118	01740.000096	A two-story vernacular residence.	8 Terrace Street	City of Norwich	Chenango	S/NRHP Eligibility Undetermined	Not S/NRHP Eligible	5.7
116	01740.000089	A two-story Four Square-style residence.	15 Terrace Street	City of Norwich	Chenango	S/NRHP Eligibility Undetermined	Not S/NRHP Eligible	5.7
117	01740.000097	A one-and-one-half-story Craftsman-derived home.	6 Terrace Street	City of Norwich	Chenango	S/NRHP Eligibility Undetermined	Not S/NRHP Eligible	5.7

Survey ID	Resource Identification Number	Name and/or Description	Address	Municipality	County	S/NRHP-Eligibility Determination (NYSOPRHP)	Recommendation of S/NRHP Eligibility (EDR)	Distance to Facility Site (Miles)
114	01740.000093	A two-story Four Square-style residence.	11 Terrace Street	City of Norwich	Chenango	S/NRHP Eligibility Undetermined	Not S/NRHP Eligible	5.7
113	01740.000095	A two-story Four Square-style residence.	9 Terrace Street	City of Norwich	Chenango	S/NRHP Eligibility Undetermined	Not S/NRHP Eligible	5.7
35	01740.000189	A two-story vernacular residence.	32-32A Cortland Street	City of Norwich	Chenango	S/NRHP-Eligible Resource (NYSOPRHP Determined)	Not S/NRHP Eligible	5.7
44	01740.000230	A two-story vernacular residence.	42 Canasawacta Street	City of Norwich	Chenango	S/NRHP Eligibility Undetermined	Not S/NRHP Eligible	5.7
112	01740.000098	A one-and-one-half-story Craftsman-derived residence.	7 Terrace Street	City of Norwich	Chenango	S/NRHP Eligibility Undetermined	Not S/NRHP Eligible	5.7
111	01740.000107	A one-story Ranch-style residence.	5 Terrace Street	City of Norwich	Chenango	S/NRHP Eligibility Undetermined	Not S/NRHP Eligible	5.7
33	01740.000192	A two-story vernacular residence.	42 Cortland Street	City of Norwich	Chenango	S/NRHP-Eligible Resource (NYSOPRHP Determined)	Not S/NRHP Eligible	5.7
37	01740.000196	A two-story vernacular residence.	55 Cortland Street	City of Norwich	Chenango	S/NRHP-Eligible Resource (NYSOPRHP Determined)	Not S/NRHP Eligible	5.7
90	01740.000308	A one-story commercial building.	34-36 Berry Street	City of Norwich	Chenango	S/NRHP Eligibility Undetermined	Not S/NRHP Eligible	5.7
89	01740.000307	A one-story modular residence.	30 Berry Street	City of Norwich	Chenango	S/NRHP Eligibility Undetermined	Not S/NRHP Eligible	5.7
88	01740.000306	A one-story ranch-style home with attached garage.	28 Berry Street	City of Norwich	Chenango	S/NRHP Eligibility Undetermined	Not S/NRHP Eligible	5.7
87	01740.000305	A one-story ranch-style home with attached garage.	26 Berry Street	City of Norwich	Chenango	S/NRHP Eligibility Undetermined	Not S/NRHP Eligible	5.7
86	01740.000304	A one-and-one-half-story residence.	24 Berry Street	City of Norwich	Chenango	S/NRHP Eligibility Undetermined	Not S/NRHP Eligible	5.7

Survey ID	Resource Identification Number	Name and/or Description	Address	Municipality	County	S/NRHP-Eligibility Determination (NYSOPRHP)	Recommendation of S/NRHP Eligibility (EDR)	Distance to Facility Site (Miles)
30	01740.000198	A two-story vernacular residence.	60 Cortland Street	City of Norwich	Chenango	S/NRHP-Eligible Resource (NYSOPRHP Determined)	Not S/NRHP Eligible	5.7
84	01740.000310	A two-story vernacular residence.	29 Berry Street	City of Norwich	Chenango	S/NRHP Eligibility Undetermined	Not S/NRHP Eligible	5.7
24	01740.000233	A two-story vernacular residence.	14 Auburn Street	City of Norwich	Chenango	S/NRHP-Eligible Resource (NYSOPRHP Determined)	Not S/NRHP Eligible	5.7
83	01740.000309	A two-story vernacular residence.	27 Berry Street	City of Norwich	Chenango	S/NRHP Eligibility Undetermined	Not S/NRHP Eligible	5.7
82	01740.000303	A two-story vernacular residence.	25 Berry Street	City of Norwich	Chenango	S/NRHP Eligibility Undetermined	Not S/NRHP Eligible	5.7
81	01740.000312	A two-story side-gabled residence. Beige house located behind 31 Berry Street.	33 Berry Street	City of Norwich	Chenango	S/NRHP Eligibility Undetermined	Not S/NRHP Eligible	5.8
96	01740.000110	A one-story Cape Cod residence.	12 Tillman Avenue	City of Norwich	Chenango	S/NRHP Eligibility Undetermined	Not S/NRHP Eligible	5.8
95	01740.000100	A two-story Gothic Revival-inspired residence.	10 Tillman Avenue	City of Norwich	Chenango	S/NRHP Eligibility Undetermined	Not S/NRHP Eligible	5.8
94	01740.000108	A one-story gothic revival residence.	6 Tillman Avenue	City of Norwich	Chenango	S/NRHP Eligibility Undetermined	Not S/NRHP Eligible	5.8
93	01740.000101	A two-story vernacular residence.	17 Tillman Avenue	City of Norwich	Chenango	S/NRHP Eligibility Undetermined	Not S/NRHP Eligible	5.8
92	01740.000109	A two-story vernacular residence.	11 Tillman Avenue	City of Norwich	Chenango	S/NRHP Eligibility Undetermined	Not S/NRHP Eligible	5.8
414	02540.000218	A one-story modular home.	50 Beale Boulevard	Village of Sidney	Delaware	S/NRHP Eligibility Undetermined	Not S/NRHP Eligible	6.1
415	02540.000219	A one-story modular home.	53 Beale Boulevard	Village of Sidney	Delaware	S/NRHP Eligibility Undetermined	Not S/NRHP Eligible	6.1
421	02540.000220	No building on parcel.	101-111 Johnston Circle	Village of Sidney	Delaware	S/NRHP Eligibility Undetermined	Not S/NRHP Eligible	6.2

Survey ID	Resource Identification Number	Name and/or Description	Address	Municipality	County	S/NRHP-Eligibility Determination (NYSOPRHP)	Recommendation of S/NRHP Eligibility (EDR)	Distance to Facility Site (Miles)
416	02540.000221	A one-story modular home.	68-70 Beale Boulevard	Village of Sidney	Delaware	S/NRHP Eligibility Undetermined	Not S/NRHP Eligible	6.2
417	02540.000234	A one-story modular home.	71 Beale Boulevard	Village of Sidney	Delaware	S/NRHP Eligibility Undetermined	Not S/NRHP Eligible	6.2
79	01740.000298	A modern apartment complex.	11 Borden Avenue	City of Norwich	Chenango	S/NRHP Eligibility Undetermined	Not S/NRHP Eligible	6.2
418	02540.000228	No building on parcel.	155-161 Johnston Circle	Village of Sidney	Delaware	S/NRHP Eligibility Undetermined	Not S/NRHP Eligible	6.2
419	02540.000227	A one-story modular home.	151 Johnston Circle	Village of Sidney	Delaware	S/NRHP Eligibility Undetermined	Not S/NRHP Eligible	6.2
422	02540.000362	A one-story modular home.	132 Johnston Circle	Village of Sidney	Delaware	S/NRHP-Eligible Resource (NYSOPRHP Determined)	Not S/NRHP Eligible	6.2
420	02540.000229	A two-story split-level residence.	171 Johnston Circle	Village of Sidney	Delaware	S/NRHP Eligibility Undetermined	Not S/NRHP Eligible	6.2
423	02540.000363	A one-story modular home.	134 Johnston Circle	Village of Sidney	Delaware	S/NRHP-Eligible Resource (NYSOPRHP Determined)	Not S/NRHP Eligible	6.2
424	02540.000361	A one-story modular home.	146 Johnston Circle	Village of Sidney	Delaware	S/NRHP-Eligible Resource (NYSOPRHP Determined)	Not S/NRHP Eligible	6.2
425	02540.000360	A one-story modular home.	150 Johnston Circle	Village of Sidney	Delaware	S/NRHP-Eligible Resource (NYSOPRHP Determined)	Not S/NRHP Eligible	6.2
429	02540.000332	A one-story modular home.	208 Bird Avenue	Village of Sidney	Delaware	S/NRHP-Eligible Resource (NYSOPRHP Determined)	Not S/NRHP Eligible	6.2

Survey ID	Resource Identification Number	Name and/or Description	Address	Municipality	County	S/NRHP-Eligibility Determination (NYSOPRHP)	Recommendation of S/NRHP Eligibility (EDR)	Distance to Facility Site (Miles)
426	02540.000359	A one-story modular home.	154-156 Johnston Circle	Village of Sidney	Delaware	S/NRHP-Eligible Resource (NYSOPRHP Determined)	Not S/NRHP Eligible	6.2
427	02540.000358	A one-story modular home.	185 Johnston Circle	Village of Sidney	Delaware	S/NRHP-Eligible Resource (NYSOPRHP Determined)	Not S/NRHP Eligible	6.2
430	02540.000333	A two-story vernacular residence.	209 Bird Avenue	Village of Sidney	Delaware	S/NRHP-Eligible Resource (NYSOPRHP Determined)	Not S/NRHP Eligible	6.2
433	02540.000331	A one-story modular home.	31 Pearl Street	Village of Sidney	Delaware	S/NRHP-Eligible Resource (NYSOPRHP Determined)	Not S/NRHP Eligible	6.2
428	02540.000225	No address number on county GIS. No building on parcel.	189-199 Johnston Circle	Village of Sidney	Delaware	S/NRHP Eligibility Undetermined	Not S/NRHP Eligible	6.2
434	02540.000334	A two-story apartment building.	215-221 Bird Avenue	Village of Sidney	Delaware	S/NRHP-Eligible Resource (NYSOPRHP Determined)	Not S/NRHP Eligible	6.2
1	01740.000103	A two-story Colonial Revival residence.	197 North Broad Street	City of Norwich	Chenango	S/NRHP Eligibility Undetermined	Not S/NRHP Eligible	6.2
436	02540.000330	No building on parcel.	222-228 Bird Avenue	Village of Sidney	Delaware	S/NRHP-Eligible Resource (NYSOPRHP Determined)	Not S/NRHP Eligible	6.2
431	02540.000357	A one-story modular home.	176 Johnston Circle	Village of Sidney	Delaware	S/NRHP-Eligible Resource (NYSOPRHP Determined)	Not S/NRHP Eligible	6.2

Survey ID	Resource Identification Number	Name and/or Description	Address	Municipality	County	S/NRHP-Eligibility Determination (NYSOPRHP)	Recommendation of S/NRHP Eligibility (EDR)	Distance to Facility Site (Miles)
437	02540.000335	A two-story apartment building.	223-233 Bird Avenue	Village of Sidney	Delaware	S/NRHP-Eligible Resource (NYSOPRHP Determined)	Not S/NRHP Eligible	6.2
432	02540.000224	A one-story modular home.	201-211 Johnston Circle	Village of Sidney	Delaware	S/NRHP Eligibility Undetermined	Not S/NRHP Eligible	6.3
435	02540.000226	A two-story split-level residence.	200 Johnston Circle	Village of Sidney	Delaware	S/NRHP Eligibility Undetermined	Not S/NRHP Eligible	6.3
440	02540.000329	A two-story vernacular duplex.	232-234 Bird Avenue.	Village of Sidney	Delaware	S/NRHP-Eligible Resource (NYSOPRHP Determined)	Not S/NRHP Eligible	6.3
441	02540.000336	No description available.	235-245 Bird Avenue	Village of Sidney	Delaware	S/NRHP-Eligible Resource (NYSOPRHP Determined)	Not S/NRHP Eligible	6.3
438	02540.000232	No building on parcel.	206-216 Johnston Circle	Village of Sidney	Delaware	S/NRHP Eligibility Undetermined	Not S/NRHP Eligible	6.3
444	02540.000235	A two-story vernacular duplex.	240-242 Bird Avenue	Village of Sidney	Delaware	S/NRHP Eligibility Undetermined	Not S/NRHP Eligible	6.3
439	02540.000230	No building on parcel.	222 Johnston Circle	Village of Sidney	Delaware	S/NRHP Eligibility Undetermined	Not S/NRHP Eligible	6.3
445	02540.000222	A one-story apartment building.	245 Bird Avenue	Village of Sidney	Delaware	S/NRHP Eligibility Undetermined	Not S/NRHP Eligible	6.3
449	02540.000328	A two-story vernacular duplex.	248 Bird Avenue	Village of Sidney	Delaware	S/NRHP-Eligible Resource (NYSOPRHP Determined)	Not S/NRHP Eligible	6.3
443	02540.000353	A one-story modular home.	225 Johnston Circle	Village of Sidney	Delaware	S/NRHP-Eligible Resource (NYSOPRHP Determined)	Not S/NRHP Eligible	6.3

Survey ID	Resource Identification Number	Name and/or Description	Address	Municipality	County	S/NRHP-Eligibility Determination (NYSOPRHP)	Recommendation of S/NRHP Eligibility (EDR)	Distance to Facility Site (Miles)
442	02540.000352	A one-story modular home.	228 Johnston Circle	Village of Sidney	Delaware	S/NRHP-Eligible Resource (NYSOPRHP Determined)	Not S/NRHP Eligible	6.3
446	02540.000351	No building on parcel.	231 Johnston Circle	Village of Sidney	Delaware	S/NRHP-Eligible Resource (NYSOPRHP Determined)	Not S/NRHP Eligible	6.3
457	02540.000326	A two-story vernacular duplex.	260-262 Bird Avenue	Village of Sidney	Delaware	S/NRHP-Eligible Resource (NYSOPRHP Determined)	Not S/NRHP Eligible	6.3
447	02540.000347	A one-story modular home.	236-238 Johnston Circle	Village of Sidney	Delaware	S/NRHP-Eligible Resource (NYSOPRHP Determined)	Not S/NRHP Eligible	6.3
451	02540.000337	A one-story modular home.	255-257 Bird Avenue	Village of Sidney	Delaware	S/NRHP-Eligible Resource (NYSOPRHP Determined)	Not S/NRHP Eligible	6.3
448	02540.000350	A one-story modular home.	235-237 Johnston Circle	Village of Sidney	Delaware	S/NRHP-Eligible Resource (NYSOPRHP Determined)	Not S/NRHP Eligible	6.3
450	02540.000327	A one-story modular home.	260-262 Bird Avenue	Village of Sidney	Delaware	S/NRHP-Eligible Resource (NYSOPRHP Determined)	Not S/NRHP Eligible	6.3
452	02540.000340	A one-story modular home.	274-276 Johnston Circle	Village of Sidney	Delaware	S/NRHP-Eligible Resource (NYSOPRHP Determined)	Not S/NRHP Eligible	6.3

Survey ID	Resource Identification Number	Name and/or Description	Address	Municipality	County	S/NRHP-Eligibility Determination (NYSOPRHP)	Recommendation of S/NRHP Eligibility (EDR)	Distance to Facility Site (Miles)
455	02540.000346	A one-story modular home.	242-244 Johnston Circle	Village of Sidney	Delaware	S/NRHP-Eligible Resource (NYSOPRHP Determined)	Not S/NRHP Eligible	6.3
453	02540.000342	A one-story modular home.	272 Johnston Circle	Village of Sidney	Delaware	S/NRHP-Eligible Resource (NYSOPRHP Determined)	Not S/NRHP Eligible	6.3
454	02540.000345	A one-story modular home.	266 Johnston Circle	Village of Sidney	Delaware	S/NRHP-Eligible Resource (NYSOPRHP Determined)	Not S/NRHP Eligible	6.4
456	02540.000236	A two-story apartment building.	239-245 Johnston Circle	Village of Sidney	Delaware	S/NRHP Eligibility Undetermined	Not S/NRHP Eligible	6.4
460	02540.000325	A one-story modular home.	266-268 Bird Avenue	Village of Sidney	Delaware	S/NRHP-Eligible Resource (NYSOPRHP Determined)	Not S/NRHP Eligible	6.4
461	02540.000339	A one-story modular home.	269-275 Bird Avenue	Village of Sidney	Delaware	S/NRHP-Eligible Resource (NYSOPRHP Determined)	Not S/NRHP Eligible	6.4
462	02540.000341	A one-story modular home.	275-277 Johnston Circle	Village of Sidney	Delaware	S/NRHP-Eligible Resource (NYSOPRHP Determined)	Not S/NRHP Eligible	6.4
463	02540.000343	A one-story modular home.	271-273 Johnston Circle	Village of Sidney	Delaware	S/NRHP-Eligible Resource (NYSOPRHP Determined)	Not S/NRHP Eligible	6.4
458	02540.000349	A two-story duplex.	257-259 Johnston Circle	Village of Sidney	Delaware	S/NRHP-Eligible Resource (NYSOPRHP Determined)	Not S/NRHP Eligible	6.4

Survey ID	Resource Identification Number	Name and/or Description	Address	Municipality	County	S/NRHP-Eligibility Determination (NYSOPRHP)	Recommendation of S/NRHP Eligibility (EDR)	Distance to Facility Site (Miles)
454	02540.000344	A one-story modular home.	269 Johnston Circle	Village of Sidney	Delaware	S/NRHP-Eligible Resource (NYSOPRHP Determined)	Not S/NRHP Eligible	6.4
465	02540.000324	A one-story modular home.	270-276 Bird Avenue	Village of Sidney	Delaware	S/NRHP-Eligible Resource (NYSOPRHP Determined)	Not S/NRHP Eligible	6.4
459	02540.000348	A one-story modular home.	247 Johnston Circle	Village of Sidney	Delaware	S/NRHP-Eligible Resource (NYSOPRHP Determined)	Not S/NRHP Eligible	6.4
466	02540.000323	A one-story modular home.	280 Bird Avenue	Village of Sidney	Delaware	S/NRHP-Eligible Resource (NYSOPRHP Determined)	Not S/NRHP Eligible	6.4
467	02540.000322	A one-story modular home.	279 Bird Avenue	Village of Sidney	Delaware	S/NRHP-Eligible Resource (NYSOPRHP Determined)	Not S/NRHP Eligible	6.4

Appendix C:

Photographs

Survey ID: 1
197 North Broad Street
City of Norwich, Chenango County

Resource ID: 01740.000103

Description: A two-story Colonial Revival-style residence.

Previous S/NRHP Eligibility Determination: S/NRHP Eligibility Undetermined

EDR S/NRHP Eligibility Recommendation: Not S/NRHP Eligible

Survey ID: 2
193 North Broad Street
City of Norwich, Chenango County

Resource ID: 01740.000104

Description: A one-and-one-half-story Colonial Revival-style residence.

Previous S/NRHP Eligibility Determination: S/NRHP-Eligible Resource (NYSOPRHP Determined)

EDR S/NRHP Eligibility Recommendation: S/NRHP-Eligible Resource (EDR Recommended) (Contributing - North Broad Street Historic District Boundary Expansion)

Survey ID: 3
191 North Broad Street
City of Norwich, Chenango County

Resource ID: 01740.000085

Description: A two-story Colonial Revival-style residence.

Previous S/NRHP Eligibility Determination: S/NRHP-Eligible Resource (NYSOPRHP Determined)

EDR S/NRHP Eligibility Recommendation: S/NRHP-Eligible Resource (EDR Recommended) (Contributing - North Broad Street Historic District Boundary Expansion)

Survey ID: 4
189 North Broad Street
City of Norwich, Chenango County

Resource ID: 01740.000084

Description: A two-story Colonial Revival-style residence.

Previous S/NRHP Eligibility Determination: S/NRHP-Eligible Resource (NYSOPRHP Determined)

EDR S/NRHP Eligibility Recommendation: S/NRHP-Eligible Resource (EDR Recommended) (Contributing - North Broad Street Historic District Boundary Expansion)

Survey ID: 5
187 North Broad Street
City of Norwich, Chenango County

Resource ID: 01740.000083

Description: A two-story Colonial Revival-style residence.

Previous S/NRHP Eligibility Determination: S/NRHP-Eligible Resource (NYSOPRHP Determined)

EDR S/NRHP Eligibility Recommendation: S/NRHP-Eligible Resource (EDR Recommended) (Contributing - North Broad Street Historic District Boundary Expansion)

Survey ID: 6
185 North Broad Street
City of Norwich, Chenango County

Resource ID: 01740.000105

Description: A two-story Colonial Revival-style residence.

Previous S/NRHP Eligibility Determination: S/NRHP-Eligible Resource (NYSOPRHP Determined)

EDR S/NRHP Eligibility Recommendation: S/NRHP-Eligible Resource (EDR Recommended) (Contributing - North Broad Street Historic District Boundary Expansion)

Survey ID: 7
183 North Broad Street
City of Norwich, Chenango County

Resource ID: 01740.000082

Description: A two-story Colonial Revival-style residence.

Previous S/NRHP Eligibility Determination: S/NRHP-Eligible Resource (NYSOPRHP Determined)

EDR S/NRHP Eligibility Recommendation: S/NRHP-Eligible Resource (EDR Recommended) (Contributing - North Broad Street Historic District Boundary Expansion)

Survey ID: 8
173 North Broad Street
City of Norwich, Chenango County

Resource ID: N/A

Description: Chenango Memorial Hospital, a four-story brick Art Deco-style hospital with a central clock tower.

Previous S/NRHP Eligibility Determination: N/A

EDR S/NRHP Eligibility Recommendation: S/NRHP-Eligible Resource (EDR Recommended) (Contributing - North Broad Street Historic District Boundary Expansion)

Survey ID: 9
174 North Broad Street
City of Norwich, Chenango County

Resource ID: 01740.000080

Description: A one-and-one-half-story Colonial Revival-style residence.

Previous S/NRHP Eligibility Determination: S/NRHP-Eligible Resource (NYSOPRHP Determined)

EDR S/NRHP Eligibility Recommendation: S/NRHP-Eligible Resource (EDR Recommended) (Contributing - North Broad Street Historic District Boundary Expansion)

Survey ID: 10
North Broad Street between Newton Avenue and Sunset Drive
City of Norwich, Chenango County

Resource ID: N/A

Description: North Broad Street Historic District Boundary Expansion, a proposed district consisting of 20 contributing resources.

Previous S/NRHP Eligibility Determination: N/A

EDR S/NRHP Eligibility Recommendation: S/NRHP-Eligible Historic District (EDR Recommended)

Survey ID: 11
172 North Broad Street
City of Norwich, Chenango County

Resource ID: 01740.000081

Description: A one-and-one-half-story Colonial Revival-style residence.

Previous S/NRHP Eligibility Determination: S/NRHP Eligibility Undetermined

EDR S/NRHP Eligibility Recommendation: S/NRHP-Eligible Resource (EDR Recommended) (Contributing - North Broad Street Historic District Boundary Expansion)

Survey ID: 12
170 North Broad Street
City of Norwich, Chenango County

Resource ID: 01740.000118

Description: A two-story Greek Revival-style residence.

Previous S/NRHP Eligibility Determination: S/NRHP-Eligible Resource (NYSOPRHP Determined)

EDR S/NRHP Eligibility Recommendation: S/NRHP-Eligible Resource (EDR Recommended) (Contributing - North Broad Street Historic District Boundary Expansion)

Survey ID: 13
168 North Broad Street
City of Norwich, Chenango County

Resource ID: 01740.000117

Description: A two-story vernacular residence.

Previous S/NRHP Eligibility Determination: S/NRHP-Eligible Resource (NYSOPRHP Determined)

EDR S/NRHP Eligibility Recommendation: S/NRHP-Eligible Resource (EDR Recommended) (Contributing - North Broad Street Historic District Boundary Expansion)

Survey ID: 14
179 North Broad Street
City of Norwich, Chenango County

Resource ID: 01740.000122

Description: Newtown Mansion-Chenango Memorial Hospital, a two-and-one-half-story Colonial Revival-style residence.

Previous S/NRHP Eligibility Determination: S/NRHP-Eligible Resource (NYSOPRHP Determined)

EDR S/NRHP Eligibility Recommendation: S/NRHP-Eligible Resource (EDR Recommended) (Contributing - North Broad Street Historic District Boundary Expansion)

Survey ID: 15
166 North Broad Street
City of Norwich, Chenango County

Resource ID: 01740.000116

Description: A two-story split-level residence.

Previous S/NRHP Eligibility Determination: S/NRHP-Eligible Resource (NYSOPRHP Determined)

EDR S/NRHP Eligibility Recommendation: S/NRHP-Eligible Resource (EDR Recommended) (Contributing - North Broad Street Historic District Boundary Expansion)

Survey ID: 16
160 North Broad Street
City of Norwich, Chenango County

Resource ID: 01740.000115

Description: A two-story Colonial Revival-style residence.

Previous S/NRHP Eligibility Determination: S/NRHP-Eligible Resource (NYSOPRHP Determined)

EDR S/NRHP Eligibility Recommendation: S/NRHP-Eligible Resource (EDR Recommended) (Contributing - North Broad Street Historic District Boundary Expansion)

Survey ID: 17
155 North Broad Street
City of Norwich, Chenango County

Resource ID: 01740.000121

Description: A two-story stone Colonial Revival-style residence.

Previous S/NRHP Eligibility Determination: S/NRHP-Eligible Resource (NYSOPRHP Determined)

EDR S/NRHP Eligibility Recommendation: S/NRHP-Eligible Resource (EDR Recommended) (Contributing - North Broad Street Historic District Boundary Expansion)

Survey ID: 18
158 North Broad Street
City of Norwich, Chenango County

Resource ID: 01740.000114

Description: A two-story Colonial Revival-style residence.

Previous S/NRHP Eligibility Determination: S/NRHP-Eligible Resource (NYSOPRHP Determined)

EDR S/NRHP Eligibility Recommendation: S/NRHP-Eligible Resource (EDR Recommended) (Contributing - North Broad Street Historic District Boundary Expansion)

Survey ID: 19
156 North Broad Street
City of Norwich, Chenango County

Resource ID: 01740.000113

Description: A two-story Colonial Revival-style residence.

Previous S/NRHP Eligibility Determination: S/NRHP-Eligible Resource (NYSOPRHP Determined)

EDR S/NRHP Eligibility Recommendation: S/NRHP-Eligible Resource (EDR Recommended) (Contributing - North Broad Street Historic District Boundary Expansion)

Survey ID: 20
154 North Broad Street
City of Norwich, Chenango County

Resource ID: 01740.000112

Description: A one-and-one-half-story Colonial Revival-style residence.

Previous S/NRHP Eligibility Determination: S/NRHP-Eligible Resource (NYSOPRHP Determined)

EDR S/NRHP Eligibility Recommendation: S/NRHP-Eligible Resource (EDR Recommended) (Contributing - North Broad Street Historic District Boundary Expansion)

Survey ID: 21
145 North Broad Street
City of Norwich, Chenango County

Resource ID: 01740.00012

Description: A two-story Colonial Revival-style residence.

Previous S/NRHP Eligibility Determination: S/NRHP Eligibility Undetermined

EDR S/NRHP Eligibility Recommendation: S/NRHP-Eligible Resource (EDR Recommended) (Contributing - North Broad Street Historic District Boundary Expansion)

Survey ID: 22
152 North Broad Street
City of Norwich, Chenango County

Resource ID: 01740.000111

Description: A two-story transitional Queen Anne/ Colonial Revival-style residence.

Previous S/NRHP Eligibility Determination: S/NRHP-Eligible Resource (NYSOPRHP Determined)

EDR S/NRHP Eligibility Recommendation: S/NRHP-Eligible Resource (EDR Recommended) (Contributing - North Broad Street Historic District Boundary Expansion)

Survey ID: 23
Pleasant Street terminus
City of Norwich, Chenango County

Resource ID: 01740.000167

Description: Red Mill Bridge/County Bridge 76, (DEMOLISHED).

Previous S/NRHP Eligibility Determination: S/NRHP Eligibility Undetermined

EDR S/NRHP Eligibility Recommendation: Resource no longer extant

Survey ID: 24
14 Auburn Street
City of Norwich, Chenango County

Resource ID: 01740.000233

Description: A two-story vernacular residence.

Previous S/NRHP Eligibility Determination: S/NRHP-Eligible Resource (NYSOPRHP Determined)

EDR S/NRHP Eligibility Recommendation: Not S/NRHP Eligible

Survey ID: 25
State Route 12 between Newton Avenue and Cortland Street
City of Norwich, Chenango County

Resource ID: 90NR00158

Description: North Broad Street Historic District, a residential district consisting of 41 contributing resources encompassing approximately 19.5 acres.

Previous S/NRHP Eligibility Determination: S/NRHP-Listed Resource

EDR S/NRHP Eligibility Recommendation: S/NRHP-Listed Resource

Survey ID: 26
21 Plymouth Street
City of Norwich, Chenango County

Resource ID: N/A

Description: A two-story Greek-Revival/Italianate transitional residence.

Previous S/NRHP Eligibility Determination: N/A

EDR S/NRHP Eligibility Recommendation: S/NRHP-Eligible Resource (EDR Recommended)

Survey ID: 27
58 Cortland Street
City of Norwich, Chenango County

Resource ID: 01740.000197

Description: A two-story vernacular residence.

Previous S/NRHP Eligibility Determination: S/NRHP-Eligible Resource (NYSOPRHP Determined)

EDR S/NRHP Eligibility Recommendation: S/NRHP-Eligible Resource (EDR Recommended)

Survey ID: 28
53 Canasawacta Street
City of Norwich, Chenango County

Resource ID: N/A

Description: A two-and-one-half-story Italianate residence with garage.

Previous S/NRHP Eligibility Determination: N/A

EDR S/NRHP Eligibility Recommendation: S/NRHP-Eligible Resource (EDR Recommended)

Survey ID: 29
66-68 Cortland Street
City of Norwich, Chenango County

Resource ID: 01740.000199

Description: A two-story vernacular residence.

Previous S/NRHP Eligibility Determination: S/NRHP-Eligible Resource (NYSOPRHP Determined)

EDR S/NRHP Eligibility Recommendation: S/NRHP-Eligible Resource (EDR Recommended)

Survey ID: 30
60 Cortland Street
City of Norwich, Chenango County

Resource ID: 01740.000198

Description: A two-story vernacular residence.

Previous S/NRHP Eligibility Determination: S/NRHP-Eligible Resource (NYSOPRHP Determined)

EDR S/NRHP Eligibility Recommendation: Not S/NRHP Eligible

Survey ID: 31
54 Cortland Street
City of Norwich, Chenango County

Resource ID: 01740.000195

Description: A two-story vernacular residence.

Previous S/NRHP Eligibility Determination: S/NRHP-Eligible Resource (NYSOPRHP Determined)

EDR S/NRHP Eligibility Recommendation: S/NRHP-Eligible Resource (EDR Recommended)

Survey ID: 32
44 Cortland Street
City of Norwich, Chenango County

Resource ID: 01740.000193

Description: A two-story vernacular residence.

Previous S/NRHP Eligibility Determination: S/NRHP-Eligible Resource (NYSOPRHP Determined)

EDR S/NRHP Eligibility Recommendation: S/NRHP-Eligible Resource (EDR Recommended)

Survey ID: 33
42 Cortland Street
City of Norwich, Chenango County

Resource ID: 01740.000192

Description: A two-story Greek Revival-style residence.

Previous S/NRHP Eligibility Determination: S/NRHP-Eligible Resource (NYSOPRHP Determined)

EDR S/NRHP Eligibility Recommendation: Not S/NRHP Eligible

Survey ID: 34
38 Cortland Street
City of Norwich, Chenango County

Resource ID: N/A

Description: A two-story Queen Anne/Shingle-style residence.

Previous S/NRHP Eligibility Determination: N/A

EDR S/NRHP Eligibility Recommendation: S/NRHP-Eligible Resource (EDR Recommended)

Survey ID: 35
32-32A Cortland Street
City of Norwich, Chenango County

Resource ID: 01740.000189

Description: A two-story vernacular residence.

Previous S/NRHP Eligibility Determination: S/NRHP-Eligible Resource (NYSOPRHP Determined)

EDR S/NRHP Eligibility Recommendation: Not S/NRHP Eligible

Survey ID: 36
69 Cortland Street
City of Norwich, Chenango County

Resource ID: N/A

Description: A two-story brick Italianate residence.

Previous S/NRHP Eligibility Determination: N/A

EDR S/NRHP Eligibility Recommendation: S/NRHP-Eligible Resource (EDR Recommended)

Survey ID: 37
55 Cortland Street
City of Norwich, Chenango County

Resource ID: 01740.000196

Description: A two-story vernacular residence.

Previous S/NRHP Eligibility Determination: S/NRHP-Eligible Resource (NYSOPRHP Determined)

EDR S/NRHP Eligibility Recommendation: Not S/NRHP Eligible

Survey ID: 38
53 Cortland Street
City of Norwich, Chenango County

Resource ID: 01740.000194

Description: A two-story vernacular residence.

Previous S/NRHP Eligibility Determination: S/NRHP-Eligible Resource (NYSOPRHP Determined)

EDR S/NRHP Eligibility Recommendation: S/NRHP-Eligible Resource (EDR Recommended)

Survey ID: 39
41 Cortland Street
City of Norwich, Chenango County

Resource ID: 01740.000291

Description: A two-story Italianate residence.

Previous S/NRHP Eligibility Determination: S/NRHP-Eligible Resource (NYSOPRHP Determined)

EDR S/NRHP Eligibility Recommendation: S/NRHP-Eligible Resource (EDR Recommended)

Survey ID: 40
39 Cortland Street
City of Norwich, Chenango County

Resource ID: N/A

Description: A one-and-one-half-story Stick-style residence.

Previous S/NRHP Eligibility Determination: N/A

EDR S/NRHP Eligibility Recommendation: S/NRHP-Eligible Resource (EDR Recommended)

Survey ID: 41
37 Cortland Street
City of Norwich, Chenango County

Resource ID: 01740.000191

Description: A one-and-one-half-story vernacular residence.

Previous S/NRHP Eligibility Determination: S/NRHP-Eligible Resource (NYSOPRHP Determined)

EDR S/NRHP Eligibility Recommendation: Not S/NRHP Eligible

Survey ID: 42
35 Cortland Street
City of Norwich, Chenango County

Resource ID: 01740.000190

Description: A two-story vernacular residence.

Previous S/NRHP Eligibility Determination: S/NRHP-Eligible Resource (NYSOPRHP Determined)

EDR S/NRHP Eligibility Recommendation: Not S/NRHP Eligible

Survey ID: 43
45 Guernsey Street
City of Norwich, Chenango County

Resource ID: 01740.000205

Description: A two-story vernacular residence.

Previous S/NRHP Eligibility Determination: S/NRHP Eligibility Undetermined

EDR S/NRHP Eligibility Recommendation: Not S/NRHP Eligible

Survey ID: 44
42 Canasawacta Street
City of Norwich, Chenango County

Resource ID: 01740.000230

Description: A two-story vernacular residence.

Previous S/NRHP Eligibility Determination: S/NRHP Eligibility Undetermined

EDR S/NRHP Eligibility Recommendation: Not S/NRHP Eligible

Survey ID: 45
36 Canasawacta Street
City of Norwich, Chenango County

Resource ID: N/A

Description: A two-story brick Italianate apartment block.

Previous S/NRHP Eligibility Determination: N/A

EDR S/NRHP Eligibility Recommendation: S/NRHP-Eligible Resource (EDR Recommended)

Survey ID: 46
64 Henry Street
City of Norwich, Chenango County

Resource ID: 01740.000226

Description: A two-story Four Square-style residence with an engaged tower.

Previous S/NRHP Eligibility Determination: S/NRHP Eligibility Undetermined

EDR S/NRHP Eligibility Recommendation: S/NRHP-Eligible Resource (EDR Recommended)

Survey ID: 47
60 Henry Street
City of Norwich, Chenango County

Resource ID: N/A

Description: A two-story Queen Anne-style residence.

Previous S/NRHP Eligibility Determination: N/A

EDR S/NRHP Eligibility Recommendation: S/NRHP-Eligible Resource (EDR Recommended)

Survey ID: 48
54 Henry Street
City of Norwich, Chenango County

Resource ID: N/A

Description: A two-story brick Italianate residence.

Previous S/NRHP Eligibility Determination: N/A

EDR S/NRHP Eligibility Recommendation: S/NRHP-Eligible Resource (EDR Recommended)

Survey ID: 49
44 Henry Street
City of Norwich, Chenango County

Resource ID: 01740.000222

Description: A two-story vernacular residence.

Previous S/NRHP Eligibility Determination: S/NRHP Eligibility Undetermined

EDR S/NRHP Eligibility Recommendation: Not S/NRHP Eligible

Survey ID: 50
40 Henry Street
City of Norwich, Chenango County

Resource ID: 01740.000220

Description: A two-story Italianate residence.

Previous S/NRHP Eligibility Determination: S/NRHP Eligibility Undetermined

EDR S/NRHP Eligibility Recommendation: S/NRHP-Eligible Resource (EDR Recommended)

Survey ID: 51
38 Henry Street
City of Norwich, Chenango County

Resource ID: N/A

Description: A one-and-one-half-style brick Craftsman-style residence.

Previous S/NRHP Eligibility Determination: N/A

EDR S/NRHP Eligibility Recommendation: S/NRHP-Eligible Resource (EDR Recommended)

Survey ID: 52
32 Henry Street
City of Norwich, Chenango County

Resource ID: 01740.000332

Description: A two-story vernacular residence.

Previous S/NRHP Eligibility Determination: S/NRHP-Eligible Resource (NYSOPRHP Determined)

EDR S/NRHP Eligibility Recommendation: S/NRHP-Eligible Resource (EDR Recommended)

Survey ID: 53
26 Henry Street
City of Norwich, Chenango County

Resource ID: 01740.000217

Description: A two-story vernacular residence.

Previous S/NRHP Eligibility Determination: S/NRHP Eligibility Undetermined

EDR S/NRHP Eligibility Recommendation: S/NRHP-Eligible Resource (EDR Recommended)

Survey ID: 54
22 Henry Street
City of Norwich, Chenango County

Resource ID: 01740.000215

Description: A two-story vernacular residence.

Previous S/NRHP Eligibility Determination: S/NRHP-Eligible Resource (NYSOPRHP Determined)

EDR S/NRHP Eligibility Recommendation: S/NRHP-Eligible Resource (EDR Recommended)

Survey ID: 55
65 Henry Street
City of Norwich, Chenango County

Resource ID: 01740.000227

Description: A two-story vernacular residence.

Previous S/NRHP Eligibility Determination: S/NRHP Eligibility Undetermined

EDR S/NRHP Eligibility Recommendation: S/NRHP-Eligible Resource (EDR Recommended)

Survey ID: 56
63 Henry Street
City of Norwich, Chenango County

Resource ID: 01740.000225

Description: A two-story vernacular residence.

Previous S/NRHP Eligibility Determination: S/NRHP Eligibility Undetermined

EDR S/NRHP Eligibility Recommendation: S/NRHP-Eligible Resource (EDR Recommended)

Survey ID: 57
59 Henry Street
City of Norwich, Chenango County

Resource ID: 01740.000224

Description: A two-story vernacular residence.

Previous S/NRHP Eligibility Determination: S/NRHP Eligibility Undetermined

EDR S/NRHP Eligibility Recommendation: Not S/NRHP Eligible

Survey ID: 58
53 Henry Street
City of Norwich, Chenango County

Resource ID: N/A

Description: A two-story Shingle-style residence.

Previous S/NRHP Eligibility Determination: N/A

EDR S/NRHP Eligibility Recommendation: S/NRHP-Eligible Resource (EDR Recommended)

Survey ID: 59
51 Henry Street
City of Norwich, Chenango County

Resource ID: N/A

Description: A two-story Italianate residence.

Previous S/NRHP Eligibility Determination: N/A

EDR S/NRHP Eligibility Recommendation: S/NRHP-Eligible Resource (EDR Recommended)

Survey ID: 60
45 Henry Street
City of Norwich, Chenango County

Resource ID: 01740.000223

Description: A one-and-one-half-story vernacular residence.

Previous S/NRHP Eligibility Determination: S/NRHP Eligibility Undetermined

EDR S/NRHP Eligibility Recommendation: Not S/NRHP Eligible

Survey ID: 61
43 Henry Street
City of Norwich, Chenango County

Resource ID: 01740.000221

Description: A two-story Greek Revival-style residence.

Previous S/NRHP Eligibility Determination: S/NRHP Eligibility Undetermined

EDR S/NRHP Eligibility Recommendation: S/NRHP-Eligible Resource (EDR Recommended)

Survey ID: 62
29 Guernsey Street
City of Norwich, Chenango County

Resource ID: 01740.000204

Description: A two-story Greek Revival-style residence.

Previous S/NRHP Eligibility Determination: S/NRHP Eligibility Undetermined

EDR S/NRHP Eligibility Recommendation: Not S/NRHP Eligible

Survey ID: 63
29 Henry Street
City of Norwich, Chenango County

Resource ID: 01740.000219

Description: A two-story vernacular residence.

Previous S/NRHP Eligibility Determination: S/NRHP Eligibility Undetermined

EDR S/NRHP Eligibility Recommendation: Not S/NRHP Eligible

Survey ID: 64
27-27 1/2 Henry Street
City of Norwich, Chenango County

Resource ID: 01740.000218

Description: A two-story Four Square-style residence.

Previous S/NRHP Eligibility Determination: S/NRHP Eligibility Undetermined

EDR S/NRHP Eligibility Recommendation: S/NRHP-Eligible Resource (EDR Recommended)

Survey ID: 65
23 Henry Street
City of Norwich, Chenango County

Resource ID: 01740.000216

Description: A two-story vernacular residence.

Previous S/NRHP Eligibility Determination: S/NRHP Eligibility Undetermined

EDR S/NRHP Eligibility Recommendation: S/NRHP-Eligible Resource (EDR Recommended)

Survey ID: 66
24 Guernsey Street
City of Norwich, Chenango County

Resource ID: 01740.000203

Description: A two-story vernacular residence.

Previous S/NRHP Eligibility Determination: S/NRHP Eligibility Undetermined

EDR S/NRHP Eligibility Recommendation: S/NRHP-Eligible Resource (EDR Recommended)

Survey ID: 67
62 Fair Street
City of Norwich, Chenango County

Resource ID: 01740.000213

Description: A two-story Queen Anne-style residence.

Previous S/NRHP Eligibility Determination: S/NRHP-Eligible Resource (NYSOPRHP Determined)

EDR S/NRHP Eligibility Recommendation: S/NRHP-Eligible Resource (EDR Recommended)

Survey ID: 68
52 Fair Street
City of Norwich, Chenango County

Resource ID: 01740.000211

Description: A two-story vernacular residence.

Previous S/NRHP Eligibility Determination: S/NRHP-Eligible Resource (NYSOPRHP Determined)

EDR S/NRHP Eligibility Recommendation: Not S/NRHP Eligible

Survey ID: 69
50 Fair Street
City of Norwich, Chenango County

Resource ID: 01740.000209

Description: A two-story vernacular residence.

Previous S/NRHP Eligibility Determination: S/NRHP-Eligible Resource (NYSOPRHP Determined)

EDR S/NRHP Eligibility Recommendation: S/NRHP-Eligible Resource (EDR Recommended)

Survey ID: 70
46 Fair Street
City of Norwich, Chenango County

Resource ID: 01740.000208

Description: A two-story vernacular residence.

Previous S/NRHP Eligibility Determination: S/NRHP-Eligible Resource (NYSOPRHP Determined)

EDR S/NRHP Eligibility Recommendation: S/NRHP-Eligible Resource (EDR Recommended)

Survey ID: 71
34 Fair Street
City of Norwich, Chenango County

Resource ID: 01740.000206

Description: A two-story vernacular residence.

Previous S/NRHP Eligibility Determination: S/NRHP-Eligible Resource (NYSOPRHP Determined)

EDR S/NRHP Eligibility Recommendation: Not S/NRHP Eligible

Survey ID: 72
53 Fair Street
City of Norwich, Chenango County

Resource ID: 01740.000212

Description: A two-story Italianate residence.

Previous S/NRHP Eligibility Determination: S/NRHP-Eligible Resource (NYSOPRHP Determined)

EDR S/NRHP Eligibility Recommendation: S/NRHP-Eligible Resource (EDR Recommended)

Survey ID: 73
51 Fair Street
City of Norwich, Chenango County

Resource ID: 01740.000210

Description: A two-story Queen Anne-style residence with an engaged central tower.

Previous S/NRHP Eligibility Determination: S/NRHP-Eligible Resource (NYSOPRHP Determined)

EDR S/NRHP Eligibility Recommendation: S/NRHP-Eligible Resource (EDR Recommended)

Survey ID: 74
45 Fair Street
City of Norwich, Chenango County

Resource ID: 01740.000207

Description: A two-story Queen Anne-style residence.

Previous S/NRHP Eligibility Determination: S/NRHP-Eligible Resource (NYSOPRHP Determined)

EDR S/NRHP Eligibility Recommendation: Not S/NRHP Eligible

Survey ID: 75
15 Guernsey Street
City of Norwich, Chenango County

Resource ID: N/A

Description: House of Talandis, a two-story brick Stick-style residence.

Previous S/NRHP Eligibility Determination: N/A

EDR S/NRHP Eligibility Recommendation: S/NRHP-Eligible Resource (EDR Recommended)

Survey ID: 76
13 Guernsey Street
City of Norwich, Chenango County

Resource ID: N/A

Description: A two-story Queen Anne-style residence with engaged turrets.

Previous S/NRHP Eligibility Determination: N/A

EDR S/NRHP Eligibility Recommendation: S/NRHP-Eligible Resource (EDR Recommended)

Survey ID: 77
44 West Main Street
City of Norwich, Chenango County

Resource ID: 01740.000200

Description: A one-story pressed block auto garage complex.

Previous S/NRHP Eligibility Determination: S/NRHP Eligibility Undetermined

EDR S/NRHP Eligibility Recommendation: Not S/NRHP Eligible

Survey ID: 78
3 Court Street
City of Norwich, Chenango County

Resource ID: 01740.000049

Description: Guernsey Memorial Library, a one-story modern library building.

Previous S/NRHP Eligibility Determination: S/NRHP Eligibility Undetermined

EDR S/NRHP Eligibility Recommendation: S/NRHP-Eligible Resource (EDR Recommended)

Survey ID: 79
11 Borden Avenue
City of Norwich, Chenango County

Resource ID: 01740.000298

Description: A modern apartment complex.

Previous S/NRHP Eligibility Determination: S/NRHP Eligibility Undetermined

EDR S/NRHP Eligibility Recommendation: Not S/NRHP Eligible

Survey ID: 80
57-67 Borden Avenue
City of Norwich, Chenango County

Resource ID: 01740.000313

Description: A steel post-and-beam warehouse structure (DEMOLISHED).

Previous S/NRHP Eligibility Determination: S/NRHP Eligibility Undetermined

EDR S/NRHP Eligibility Recommendation: Resource no longer extant

Survey ID: 81
33 Berry Street
City of Norwich, Chenango County

Resource ID: 01740.000312

Description: A two-story side-gabled residence. Beige house located behind 31 Berry Street.

Previous S/NRHP Eligibility Determination: S/NRHP Eligibility Undetermined

EDR S/NRHP Eligibility Recommendation: Not S/NRHP Eligible

Survey ID: 82
25 Berry Street
City of Norwich, Chenango County

Resource ID: 01740.000303

Description: A two-story vernacular residence.

Previous S/NRHP Eligibility Determination: S/NRHP Eligibility Undetermined

EDR S/NRHP Eligibility Recommendation: Not S/NRHP Eligible

Survey ID: 83
27 Berry Street
City of Norwich, Chenango County

Resource ID: 01740.000309

Description: A two-story vernacular residence.

Previous S/NRHP Eligibility Determination: S/NRHP Eligibility Undetermined

EDR S/NRHP Eligibility Recommendation: Not S/NRHP Eligible

Survey ID: 84
29 Berry Street
City of Norwich, Chenango County

Resource ID: 01740.000310

Description: A two-story vernacular residence.

Previous S/NRHP Eligibility Determination: S/NRHP Eligibility Undetermined

EDR S/NRHP Eligibility Recommendation: Not S/NRHP Eligible

Survey ID: 85
31 Berry Street
City of Norwich, Chenango County

Resource ID: 01740.000311

Description: Description not available (DEMOLISHED).

Previous S/NRHP Eligibility Determination: S/NRHP Eligibility Undetermined

EDR S/NRHP Eligibility Recommendation: Resource no longer extant

Survey ID: 86
24 Berry Street
City of Norwich, Chenango County

Resource ID: 01740.000304

Description: A one-and-one-half-story residence.

Previous S/NRHP Eligibility Determination: S/NRHP Eligibility Undetermined

EDR S/NRHP Eligibility Recommendation: Not S/NRHP Eligible

Survey ID: 87
26 Berry Street
City of Norwich, Chenango County

Resource ID: 01740.000305

Description: A one-story ranch-style home with attached garage.

Previous S/NRHP Eligibility Determination: S/NRHP Eligibility Undetermined

EDR S/NRHP Eligibility Recommendation: Not S/NRHP Eligible

Survey ID: 88
28 Berry Street
City of Norwich, Chenango County

Resource ID: 01740.000306

Description: A one-story ranch-style home with attached garage.

Previous S/NRHP Eligibility Determination: S/NRHP Eligibility Undetermined

EDR S/NRHP Eligibility Recommendation: Not S/NRHP Eligible

Survey ID: 89
30 Berry Street
City of Norwich, Chenango County

Resource ID: 01740.000307

Description: A one-story modular residence.

Previous S/NRHP Eligibility Determination: S/NRHP Eligibility Undetermined

EDR S/NRHP Eligibility Recommendation: Not S/NRHP Eligible

Survey ID: 90
34-36 Berry Street
City of Norwich, Chenango County

Resource ID: 01740.000308

Description: A one-story commercial building.

Previous S/NRHP Eligibility Determination: S/NRHP Eligibility Undetermined

EDR S/NRHP Eligibility Recommendation: Not S/NRHP Eligible

Survey ID: 91
9 Tillman Avenue
City of Norwich, Chenango County

Resource ID: 01740.000099

Description: A two-story Colonial Revival-style residence.

Previous S/NRHP Eligibility Determination: S/NRHP Eligibility Undetermined

EDR S/NRHP Eligibility Recommendation: S/NRHP-Eligible Resource (EDR Recommended)

Survey ID: 92
11 Tillman Avenue
City of Norwich, Chenango County

Resource ID: 01740.000109

Description: A one-and-one-half-story vernacular residence.

Previous S/NRHP Eligibility Determination: S/NRHP Eligibility Undetermined

EDR S/NRHP Eligibility Recommendation: Not S/NRHP Eligible

Survey ID: 93
17 Tillman Avenue
City of Norwich, Chenango County

Resource ID: 01740.000101

Description: A two-story vernacular residence.

Previous S/NRHP Eligibility Determination: S/NRHP Eligibility Undetermined

EDR S/NRHP Eligibility Recommendation: Not S/NRHP Eligible

Survey ID: 94
6 Tillman Avenue
City of Norwich, Chenango County

Resource ID: 01740.000108

Description: A one-story vernacular residence.

Previous S/NRHP Eligibility Determination: S/NRHP Eligibility Undetermined

EDR S/NRHP Eligibility Recommendation: Not S/NRHP Eligible

Survey ID: 95
10 Tillman Avenue
City of Norwich, Chenango County

Resource ID: 01740.000100

Description: A two-story vernacular residence.

Previous S/NRHP Eligibility Determination: S/NRHP Eligibility Undetermined

EDR S/NRHP Eligibility Recommendation: Not S/NRHP Eligible

Survey ID: 96
12 Tillman Avenue
City of Norwich, Chenango County

Resource ID: 01740.000110

Description: A one-story Cape Cod residence.

Previous S/NRHP Eligibility Determination: S/NRHP Eligibility Undetermined

EDR S/NRHP Eligibility Recommendation: Not S/NRHP Eligible

Survey ID: 97
1-11 Lee Avenue
City of Norwich, Chenango County

Resource ID: N/A

Description: A two-story Art Deco-style brick industrial building.

Previous S/NRHP Eligibility Determination: N/A

EDR S/NRHP Eligibility Recommendation: S/NRHP-Eligible Resource (EDR Recommended)

Survey ID: 98
80 Silver Street
City of Norwich, Chenango County

Resource ID: N/A

Description: A one-and-one-half-story Craftsman-style bungalow.

Previous S/NRHP Eligibility Determination: N/A

EDR S/NRHP Eligibility Recommendation: S/NRHP-Eligible Resource (EDR Recommended)

Survey ID: 99
77 Silver Street
City of Norwich, Chenango County

Resource ID: 01740.000316

Description: A two-story vernacular residence.

Previous S/NRHP Eligibility Determination: S/NRHP Eligibility Undetermined

EDR S/NRHP Eligibility Recommendation: S/NRHP-Eligible Resource (EDR Recommended) (Contributing - Chenango Historical Society Complex)

Survey ID: 100
43 and 45 Rexford Street and 77 Silver Street
City of Norwich, Chenango County

Resource ID: N/A

Description: Chenango Historical Society Complex, a proposed district with 9 contributing resources.

Previous S/NRHP Eligibility Determination: N/A

EDR S/NRHP Eligibility Recommendation: S/NRHP-Eligible Historic District (EDR Recommended)

Survey ID: 101-A
43 Rexford Street
City of Norwich, Chenango County

Resource ID: 01740.000361

Description: James Flanagan Research Center, a two-story Greek Revival-style house.

Previous S/NRHP Eligibility Determination: S/NRHP-Eligible Resource (NYSOPRHP Determined)

EDR S/NRHP Eligibility Recommendation: S/NRHP-Eligible Resource (EDR Recommended) (Contributing - Chenango Historical Society Complex)

Survey ID: 101-B
43 Rexford Street
City of Norwich, Chenango County

Resource ID: 01740.000361

Description: Historic board-and-batten barn behind the James Flanagan Research Center.

Previous S/NRHP Eligibility Determination: S/NRHP-Eligible Resource (NYSOPRHP Determined)

EDR S/NRHP Eligibility Recommendation: S/NRHP-Eligible Resource (EDR Recommended) (Contributing - Chenango Historical Society Complex)

Survey ID: 101-C
43 Rexford Street
City of Norwich, Chenango County

Resource ID: 01740.000361

Description: One-room schoolhouse and other historic buildings behind the James Flanagan Research Center.

Previous S/NRHP Eligibility Determination: S/NRHP-Eligible Resource (NYSOPRHP Determined)

EDR S/NRHP Eligibility Recommendation: S/NRHP-Eligible Resource (EDR Recommended) (Contributing - Chenango Historical Society

Survey ID: 102
45 Rexford Street
City of Norwich, Chenango County

Resource ID: N/A

Description: Ward School Number Two, aka Chenango County Historical Society, a two-story Richardsonian Romanesque school building with an engaged tower (1896).

Previous S/NRHP Eligibility Determination: N/A

EDR S/NRHP Eligibility Recommendation: S/NRHP-Eligible Resource (EDR Recommended) (Contributing - Chenango Historical Society Complex)

Survey ID: 103
53 Rexford Street
City of Norwich, Chenango County

Resource ID: N/A

Description: A two-story Italianate residence with cupola.

Previous S/NRHP Eligibility Determination: N/A

EDR S/NRHP Eligibility Recommendation: S/NRHP-Eligible Resource (EDR Recommended)

Survey ID: 104
71 Rexford Street
City of Norwich, Chenango County

Resource ID: N/A

Description: A one-and-one-half-story Craftsman-style bungalow.

Previous S/NRHP Eligibility Determination: N/A

EDR S/NRHP Eligibility Recommendation: S/NRHP-Eligible Resource (EDR Recommended)

Survey ID: 105
73 Rexford Street
City of Norwich, Chenango County

Resource ID: N/A

Description: A two-story brick Italianate residence.

Previous S/NRHP Eligibility Determination: N/A

EDR S/NRHP Eligibility Recommendation: S/NRHP-Eligible Resource (EDR Recommended)

Survey ID: 106
82 Rexford Street
City of Norwich, Chenango County

Resource ID: N/A

Description: A two-story Colonial Revival-style residence.

Previous S/NRHP Eligibility Determination: N/A

EDR S/NRHP Eligibility Recommendation: S/NRHP-Eligible Resource (EDR Recommended)

Survey ID: 107
56 Rexford Street
City of Norwich, Chenango County

Resource ID: N/A

Description: A two-story Shingle-style residence

Previous S/NRHP Eligibility Determination: N/A

EDR S/NRHP Eligibility Recommendation: S/NRHP-Eligible Resource (EDR Recommended)

Survey ID: 108
50 Rexford Street
City of Norwich, Chenango County

Resource ID: N/A

Description: A one-story gas station with Colonial Revival elements.

Previous S/NRHP Eligibility Determination: N/A

EDR S/NRHP Eligibility Recommendation: S/NRHP-Eligible Resource (EDR Recommended)

Survey ID: 109
63 Silver Street
City of Norwich, Chenango County

Resource ID: N/A

Description: A two-story Italianate residence.

Previous S/NRHP Eligibility Determination: N/A

EDR S/NRHP Eligibility Recommendation: S/NRHP-Eligible Resource (EDR Recommended)

Survey ID: 110
23 State Street
City of Norwich, Chenango County

Resource ID: 01740.000318

Description: Norwich Wire Works Building (DEMOLISHED).

Previous S/NRHP Eligibility Determination: S/NRHP-Eligible Resource (NYSOPRHP Determined)

EDR S/NRHP Eligibility Recommendation: Resource no longer extant

Survey ID: 111
5 Terrace Street
City of Norwich, Chenango County

Resource ID: 01740.000107

Description: A one-story Ranch-style residence.

Previous S/NRHP Eligibility Determination: S/NRHP Eligibility Undetermined

EDR S/NRHP Eligibility Recommendation: Not S/NRHP Eligible

Survey ID: 112
7 Terrace Street
City of Norwich, Chenango County

Resource ID: 01740.000098

Description: A one-and-one-half-story Craftsman-derived residence.

Previous S/NRHP Eligibility Determination: S/NRHP Eligibility Undetermined

EDR S/NRHP Eligibility Recommendation: Not S/NRHP Eligible

Survey ID: 113
9 Terrace Street
City of Norwich, Chenango County

Resource ID: 01740.000095

Description: A two-story Four Square-style residence.

Previous S/NRHP Eligibility Determination: S/NRHP Eligibility Undetermined

EDR S/NRHP Eligibility Recommendation: Not S/NRHP Eligible

Survey ID: 114
11 Terrace Street
City of Norwich, Chenango County

Resource ID: 01740.000093

Description: A two-story Four Square-style residence.

Previous S/NRHP Eligibility Determination: S/NRHP Eligibility Undetermined

EDR S/NRHP Eligibility Recommendation: Not S/NRHP Eligible

Survey ID: 115
13 Terrace Street
City of Norwich, Chenango County

Resource ID: 01740.000091

Description: A two-story vernacular residence.

Previous S/NRHP Eligibility Determination: S/NRHP Eligibility Undetermined

EDR S/NRHP Eligibility Recommendation: S/NRHP-Eligible Resource (EDR Recommended)

Survey ID: 116
15 Terrace Street
City of Norwich, Chenango County

Resource ID: 01740.000089

Description: A two-story Four Square-style residence.

Previous S/NRHP Eligibility Determination: S/NRHP Eligibility Undetermined

EDR S/NRHP Eligibility Recommendation: Not S/NRHP Eligible

Survey ID: 117
6 Terrace Street
City of Norwich, Chenango County

Resource ID: 01740.000097

Description: A one-and-one-half-story Craftsman-derived home.

Previous S/NRHP Eligibility Determination: S/NRHP Eligibility Undetermined

EDR S/NRHP Eligibility Recommendation: Not S/NRHP Eligible

Survey ID: 118
8 Terrace Street
City of Norwich, Chenango County

Resource ID: 01740.000096

Description: A two-story vernacular residence.

Previous S/NRHP Eligibility Determination: S/NRHP Eligibility Undetermined

EDR S/NRHP Eligibility Recommendation: Not S/NRHP Eligible